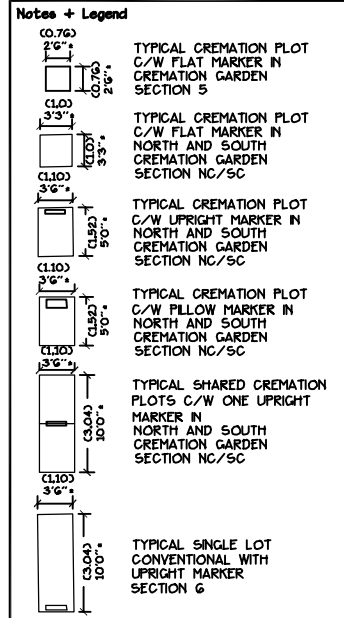
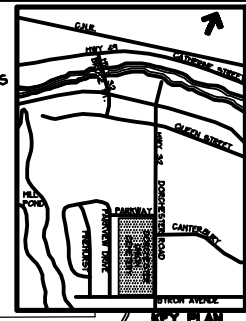
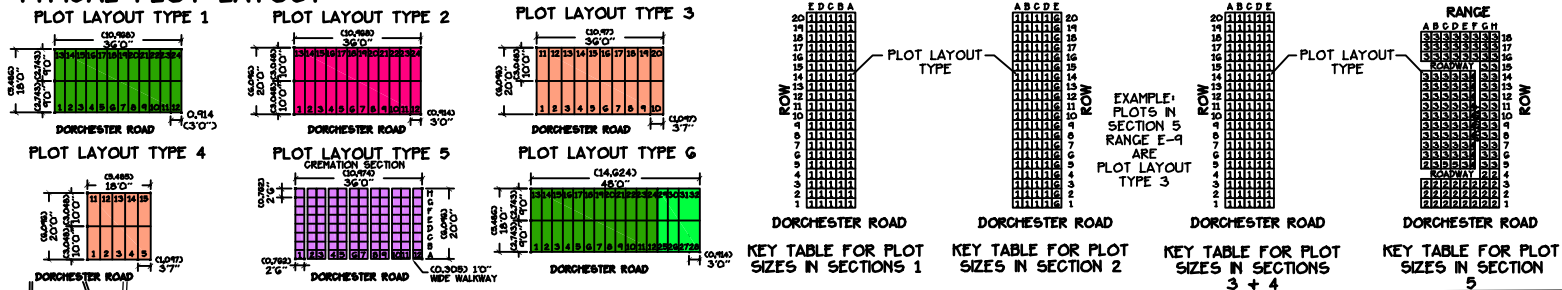


TYPICAL PLOT LAYOUT:



THIS PLAN BASED ON SURVEY INFORMATION PROVIDED BY:

ARCHIBALD, GRAY & MCKAY LTD.
CREATED LAND SURVEYORS & ENGINEERS
LONDON - STURFORD
CONSULTANTS OFFICE IS STURFORD - WRECHITT 2000
ISSUED BY: C.Z. DATE: 09/10/01
CHECKED BY: J.S.A. FILE NO: 8096-01-1
RULE NO: 9-L-2486

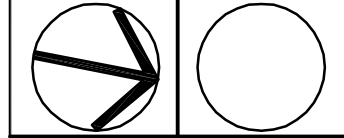
04	Issued to Client	Dec. 28/01
03	Revised as per Client Direction	Dec. 6/01
02	Released For Client Approval	Oct. 30/01
01	Issued For Client Approval	MAY 10/01

All drawings, specifications and related documents are the copyright property of the Consultant and must be returned upon request. Reproduction of some in part or in whole is forbidden without the Consultant's written permission.
Only those drawings signed under original signature by an authorized Representative of Hilton Landmarks Inc. are considered true copies.
Contractor must check and verify all dimensions and elevations on the job. Report any discrepancies to the Consultant. Do not scale drawing.

HILTON LANDMARKS INC.
Cemetery Consultants, Planning & Design
155 Frohisher Drive, Suite 3-102
Wolasto, Ontario N2V 2E1
Tel: (519) 725-3333
Fax: (519) 725-3008
Email: hll@golden.net

Project: **DORCHESTER UNION CEMETERY**

Drawing: **LOT SALES PLAN**
THIS PLAN TO BE READ IN CONJUNCTION WITH LOT RECOVERY SALES PLAN (DRWG. S-5)



Scale: **A5 SHOWN**

Design By: R.H.	Project No: 80605
Drawn By: C.Z.	Date: SEPT. 30/01
Checked By:	CAD File: 806056-1
Drawing No: 5-1	Sheet No: 1 of 5

