



Corporation of the Municipality of Thames Centre

4305 Hamilton Road, Dorchester, Ontario N0L 1G3 – Phone 519-268-7334 – Fax 519-268-3928 – www.thamescentre.on.ca – inquiries@thamescentre.on.ca

Municipality of Thames Centre
NOTICE OF UPCOMING CONSTRUCTION
King Street Storm Sewer Upgrade and Road Urbanization

June 22, 2026

Dear Property Owner,

The Municipality of Thames Centre (Municipality) hereby notifies and advises all Thorndale property owners and businesses of the upcoming construction project along King Street between Nissouri Road and the Wye Creek Bridge. Starting **early July 2026**, Blue-Con Construction will lead the effort, with an anticipated completion date of **November 2026**.

Work Plan Staging – Please see attached map

Stage 1: Brooker Trail to Nissouri Road

- Completion of all storm sewer works
- Curb and gutter, and base asphalt to be complete when Stage 1A is complete
- Boulevard grading and sidewalk work is anticipated to be ongoing throughout all stages of the project
- Hydro One is replacing several hydro poles along this project. Co-ordination efforts are ongoing to encourage Hydro One to complete the pole replacements in Stage 2 while Blue-Con Construction is working in Stage 1.

Stage 1A: Nissouri Road and King Street Intersection

- Completion of all storm sewer works
- Curb, gutter and base asphalt will be completed in both Stage 1A and Stage 1 at this time
- This intersection work will be broken down into four quadrants to maintain traffic in the intersection

Stage 2: Brooker Trail to the Wye Creek Bridge

- Completion of all storm sewer works
- Minor Watermain work to be completed overnight to avoid a watermain shutdown during the day
- Completion of all storm sewer works, curb and gutter, and base asphalt



Corporation of the Municipality of Thames Centre

4305 Hamilton Road, Dorchester, Ontario N0L 1G3 – Phone 519-268-7334 – Fax 519-268-3928 – www.thamescentre.on.ca – inquiries@thamescentre.on.ca

- Boulevard grading and sidewalk work is anticipated to be ongoing throughout all stages of the project
- Hydro One is replacing several hydro poles along this project. Co-ordination efforts are ongoing to encourage Hydro One to complete the pole replacements in Stage 1 while Blue-Con Construction is working in Stage 2

Stage 3: Final Restoration and Surface Asphalt

- Any remaining boulevard restoration and pedestrian crosswalk poles
- The surface layer of asphalt is being completed from one end of the project to the other at one time
- Line Painting

County Detour Route – Please see attached map

A County Road Detour Route will be in place for the length of the project. Please refer to the attached map for the official detour route. Please note, any passenger or light duty vehicles can utilize any Municipal Roads.

Contact Information

Feel free to contact the Municipality or WT Infrastructure Solutions Inc. anytime with questions or concerns – we're here to assist you. Stay up to date on the Municipal Website: <https://www.thamescentre.on.ca/KingStreetUpgrades26/>

Municipality of Thames Centre

Tanner Stanton

(519) 268-7334 Ext. 235

tstanton@thamescentre.on.ca

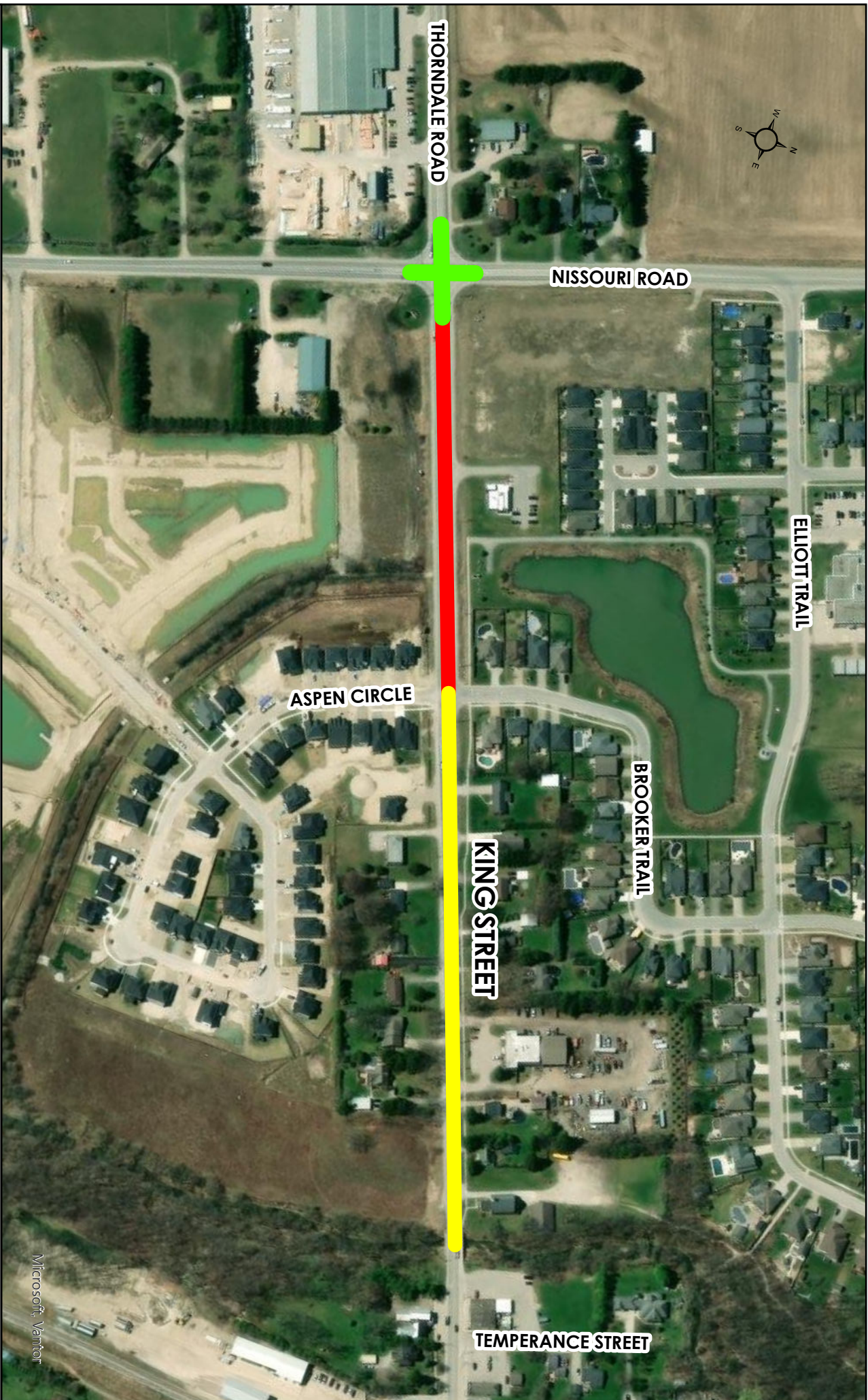
WT Infrastructure Solutions Inc

Jon Auckland

(226) 332-0789

jon.auckland@wtinfrastructure.ca

KING STREET CONSTRUCTION - PROJECT STAGING

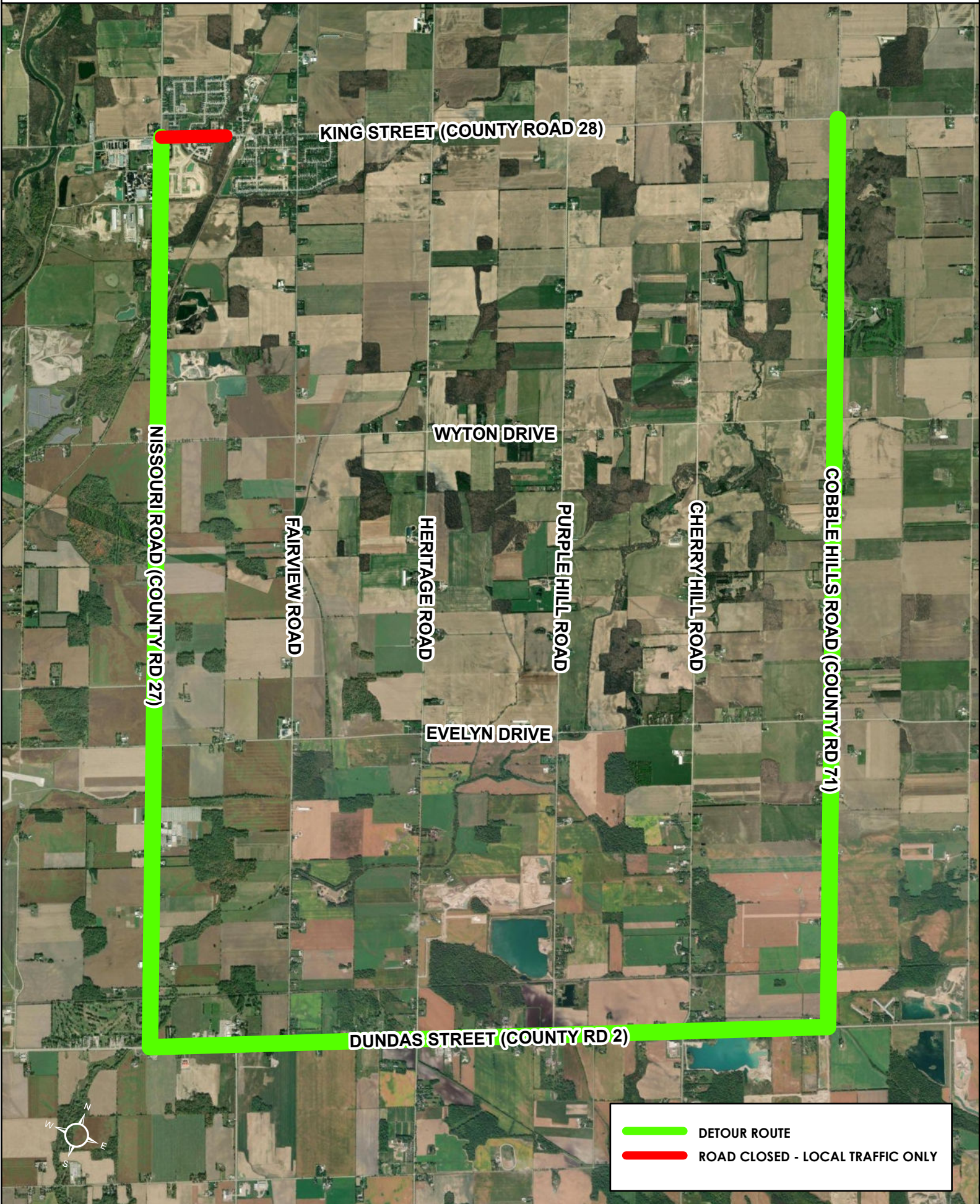


- STAGE 1
- STAGE 1A
- STAGE 2



Microsoft, Vantior

COUNTY ROAD DETOUR ROUTE



KING STREET (COUNTY ROAD 28)

WYTON DRIVE

EVELYN DRIVE

MISSOURI ROAD (COUNTY RD 27)

FAIRVIEW ROAD



HERITAGE ROAD

PURPLE HILL ROAD

CHERRY HILL ROAD

COBBLE HILLS ROAD (COUNTY RD 71)

DUNDAS STREET (COUNTY RD 2)

-  DETOUR ROUTE
-  ROAD CLOSED - LOCAL TRAFFIC ONLY