



# **THE MUNICIPALITY OF THAMES CENTRE ZONING BY-LAW**

**Passed by Municipal Council on September 11, 2006  
BY-LAW NUMBER 75-2006**

**OFFICE CONSOLIDATION – MAY 2021**

# The Municipality of Thames Centre

## **COMPREHENSIVE**

# Zoning By-Law

No. 75-2006

### Office Consolidation

This office consolidation of The Municipality of Thames Centre Zoning By-Law has been provided for convenience only. This consolidation incorporates all Ontario Municipal Board decisions/orders and approved amendments up to and including **May 2021**. For official documentation, reference should be made to the original amendments made to Zoning By-Law No. 75-2006. Interpretation of the Zoning By-Law shall be the responsibility of the Municipality of Thames Centre. Please contact the Planning Department for official interpretation of the Zoning By-Law and assistance prior to making any development application.



## INCLUDED IN THIS CONSOLIDATION

### Zoning By-Law Amendments

By-Law No.	Date of Passing	Location	Zone Change
87-2006	20-Nov-06	2309 Westchester Bourne	A to HC-7 & Section 15.5.7(2) Added "contractors yard or shop" as a permitted use
4-2007	22-Jan-07	5214 Marion Street	A, FD to T-A-4-1-22-2010, T-FD-1-1-22-2010 & Sections "5.6.4", "27.5"
14-2007	5-Mar-07	4454 Marion Street	M1 to M1-5 & New "19.4.5" subsection
31-2007	7-May-07	3886 Hamilton Road	Section 10.4.2(2) Added "dwelling unit" as a permitted use
52-2007	30-Jul-07	4301 Putnam Road	A to HR
60-2007	27-Aug-07	Pt Lots 14 & 15, Con II, formerly in the Township of West Nissouri, now in the Municipality of Thames Centre, in the County of Middlesex.	M3 to M2, M2-19 & Section 20.4.19 Added "Defined Area" and "Permitted Uses"
69-2007	15-Oct-07	2024 Westchester Bourne	HR to GC1-5
70-2007	15-Oct-07	21430 Nissouri Road	M3 to A
71-2007	15-Oct-07	4245 Elgin Road	A to HR
78-2007	29-Oct-07	4077 Breen Road	Section 20.4.12 Added "auction establishment" as a permitted use
87-2007	26-Nov-07	4908 Dorchester Road	A to HR
88-2007	26-Nov-07	Pt Lot 23, Con II, on the east side of Valleyview Road	RR, EP to RR-6 & New "12.4.6" subsection
3-2008	21-Jan-08	5891 Putnam Road	A to HR

9-2008	11-Feb-08	NE intersection of Marion Street & Shaw Road	M1 to M1-6 & New "19.4.6" subsection
14-2008	10-Mar-08	Pt Lot 3, Con VII, formerly in the Township of West Nissouri, now in the Municipality of Thames Centre, in the County of Middlesex.	A to M2-5
18-2008	7-Apr-08	49 Byron Avenue	M1 to R1, R1-8 & New "9.4.8 " subsection
25-2008	5-May-08	4189 Mossley Drive	M2 to I-4 & New "23.4.4" subsection
34-2008	26-May-08	Pt Lot 16, Con III formerly in the Township of West Nissouri, now in the Municipality of Thames Centre, in the County of Middlesex.	FD to OS, R1-7, R3, I, R1-h
41-2008	23-Jun-08	4350 Putnam Road	I to HR
59-2008	8-Sep-08	2544 Dorchester Road	FD-1 to h-5 R1
54-2008	8-Sep-08	23545 Wellburn Road	A to A-38, HR & New "5.5.38" subsection

<b>By-law No.</b>	<b>Date of Passing</b>	<b>Location</b>	<b>Zone Change</b>	<b>Map #</b>
46-2008 Z19-2005	August 11, 2008	Pt. Lot 21, Con A, SRT	"A" to "HC-14" & 15.5.14 Defined Area and permitted uses	40
47-2008 Z4-2007	April 9, 2009	3998 Gladstone Drive	"A" to "A38" and "EP" to EP-4 added outdoor paintball facility	58
67-2008	October 6, 2008	257 Hamilton Cres	"M1" to "M1-7" & 19.4.7 new subsection	2-1
89-2008	December 8, 2008	48 Crampton Drive	Temporary use of land Expire 15-12-2011	
28-2009	April 6, 2009	20162 Nissouri Road	Temporary use of land Expire 06-04-2012	
29-2009	April 6, 2009	17938 Oliver Drive	Temporary use of land Expire 06-04-2012	
30-2009	April 6, 2009	6337 Marion Street	"A" to M3	38
38-2009	April 20, 2009	Part of Lot 12 Con 3, in the former Township of W. Nissouri	"A" to M3	18
44-2009	May 20, 2009	Lot 16 Con III, in the former Township of W. Nissouri	See map	3-1
48-2009	June 1, 2009	16169 Thorndale Rd, Lot 15, Con 1	M3 to "A"	17
49-2009	June 1, 2009	3810 Elgin Road - Lot 12 Con II, SRT	"A" to HR	49A
73-2009	August 31, 2009	4823 Dundas St. – Lot 9 Con 1, NRT	"A" to AGC-1 & Section 7.5.1 added "Defined Area" and "Permitted Uses"	31
77-2009	September 21, 2009	146 Railway St. – Lot 15, Con 3	R1-1 to M1-8 and Section 19.4.8 added Defined Area, Permitted Uses, Regulations	3-1
92-2009	October 26, 2009	51 Byron Ave.- Lot 18, Con B, SRT	FD to I	2-5
102-2009	December 7, 2009	Part of Lot 15, Con V, SRT, in the former Township of N. Dorchester	R1-7 to R1-12 and R1-7 to I- 5 & Section 9.4.12 & Section 23.4.5 "Defined Area and "Regulations" and "Defined Area" and "Permitted Uses"	2-6
109-2009	December 14, 2009	21473 Nissouri Rd, Part of Lot 13, Con 2, in the former Township of W. Nissouri	M3-A	17
9-2010 (Repeals By- law 46-2008)	February 8, 2010	Lot 21, Con A, SRT, in the former Township of N. Dorchester	HC-14 to HC14-h-5	40
28-2010 (Repeals By- law 18-2010)	May 10, 2010	3352 Dorchester Road, Part of Lot 18, Con 1	"A" to CR-h-3	48
31-2010	August 9, 2010	Part of Lot 16 Con III, in the former Township of W. Nissouri	R3 to R3-5 and Section 11.4.5 Added Defined Area and Regulations	3-1

<b>By-law No.</b>	<b>Date of Passing</b>	<b>Location</b>	<b>Zone Change</b>	<b>Map #</b>
48-2010	July 12, 2010	Part Lots 14 and 15, Con 2 in the former Township of W. Nissouri	M3 to M2	17
54-2010	August 9, 2010	Lot 19, Con A, SRT, in the former Township of N. Dorchester	"A" to GC1-6 and added Section 14.5..5.1 Defined Area and Permitted Uses	48
62-2010	September 13, 2010	5139 Cobble Hills Road , Part of Lot 3, Con VII, in the former Township of W. Nissouri	M2-5 to A-41 and Section 5.5.41 added Defined Area & Minimum Lot Area	29
63-2010	September 13, 2010	Lot 13, Con B, SRT in the former Township of N. Dorchester	FD to R1	42
64-2010	September 13, 2010	Part of Lot B, Con IV, SRT in the former Township of N. Dorchester	A to A-42 and added Section 5.5.42 Defined Area and Minimum Lot Area 10 ha	59
66-2010	October 4, 2010	Lot 16, Concession 3, in the former Township of West Nissouri	GC-1 to R3	3-1
2-2011	January 10, 2011	5736 Putnam Road, Part of Lot 3, Con VI, SRT in the former Township of N. Dorchester	A to HR-6 and added Section 8.4.6 Defined Area and Regulations	64A
4-2011	January 24, 2011	Part of Lot 11, Con III, in the former Township of N. Dorchester	FD to R1	2-3
5-2011	January 24, 2011	Part of Lot 16, Con B, SRT in the former Township of N. Dorchester	R3 to R3-6 and added Section 11.4.6 Defined Area and Regulations	2-6
26-2011	April 4, 2011	Trails at Wye Creek – Lot 16, Con 3 in the former Township of W. Nissouri	R1-7 to R1-13 and added Section 9.4.13 Defined Area and Regulations	3-1
46-2011	June 27, 2011	4900 Gladstone Drive – Lot B, Con 4 SRT in the former Township of N. Dorchester	A to AGC-2 and added 7.5.2 Defined Area and Permitted Uses	59
48-2011	July 11, 2011	20379 Nissouri Road, Lot 4, Con 2, in the former Township of W. Nissouri	Temporary use of land T-A-4 - 11-07-2014	26
75-2011	December 12, 2011	Lot 1, Con B SRT, in the former Township of N. Dorchester	HR to GC1-7 Amend Section 2 Definitions and added Section 14.5.5.2 Defined Area, Permitted Uses & Number of Parking Spaces	39A
76-2011	November 7, 2011	31 Mill Road, in the former Township of N. Dorchester	R1 to R1-14 Added Section 9.4.14 defined area and regulations	2-4
77-2011	November 7, 2011	245 Hamilton Crescent, in the former Township of N. Dorchester	M1 to M1-9 Added Section 19.4.9 Defined and Permitted Uses	2-1

<b>By-law No.</b>	<b>Date of Passing</b>	<b>Location</b>	<b>Zone Change</b>	<b>Map #</b>
80-2011 (Repeals By-law 70-2011)	October 24, 2011	General Amendment to Parking Regulations	Deleted Section 4.2.1(3) and replaced with new section (3)	
90-2011	December 12, 2011	22135 Purple Hill Road, Lot 18, Con 5, in the former Township of W. Nissouri	Temporary use of land T-A-5 -31-12-2012	15
97-2011	December 12, 2011	1978 Westchester Bourne, in the former Township of N. Dorchester	GC1 to CG1-8	39A
12-2012	March 5, 2012	5862 Putnam Road	"I" to "HR"	64A
17-2012	April 2, 2012	Pt. Lot 10 Con 1 former Twp of West Nissouri	Temporary use of land T-M3-h – 1-05-2015	22
18-2012	April 2, 2012	4009 Westchester Brne. former Twp of N. Dorchester	Replace section 15.5.11 (permitted uses)	
22-2012	April 16, 2012	Pt. Lot 17 Con 2 former Twp of W. Nissouri	"A" to "M3"	13
28-2012	May 7, 2012	187 Byron Ave. former Twp of N. Dorchester	"FD-3" to "R3-7" Added Section 11.4.7 Defined area and Permitted uses	2-5
29-2012	May 7, 2012	5342 Hamilton Road	CR-4 to A	43
34-2012	June 11, 2012	17938 Oliver Drive	Temporary use of Land T-A-1 11-06-2015	12
36-2012	June 11, 2012	4540 Breen Road	Temporary use of land T-A-3 11-06-2015	45
37-2012	June 11, 2012	16662 Thorndale Road	M2 to M2-20 Added Section 20.4.20 Defined area, Permitted Uses and Regulations	13
38-2012	June 11-2012	22162 Nissouri Road	Temporary use of land T-A-2 11-06-2015	27
44-2012	June 11, 1012	Pt. Lot 25, Con IV	"I" to "A"	10
61-2012	July 16, 2012	Pt. Lot 1, Con A SRT	EP to M3	45
66-2012	August 13, 2012	Pt. Lot 16 Con III former Twp of West Nissouri	R1-h to R1-10 and R1-11 and R2-4	3-1
75-2012	Sept. 10, 2012	225 King Street	GC1 to GC1-9 added Section 14.5.5.4 Defined Area, Permitted Uses & Regulations	3-1
6-2013	Feb. 4, 2013	2823 Catherine Street	M2 to M2-21 added Section 20.4.21 Defined Area & Permitted Uses	35
7-2013	Feb. 4, 2013	Pt. Lot 16 Con III	GC1-1 to GC2-6 added Section 14.5.11 Defined Area and Permitted Uses	3-1
8-2013	Feb. 4, 2013	3300 Putnam Road	A to AGC-3 added Section 7.5.3 Defined Area and Permitted Uses	52

<b>By-law No.</b>	<b>Date of Passing</b>	<b>Location</b>	<b>Zone Change</b>	<b>Map #</b>
13-2013	May 27, 2013	5547 Elgin Road	GC1 to GC1-10 added Section 14.5.5.5 Defined Area and Permitted Uses	62A
14-2013	Mar 4, 2013	17609 Gregory Drive	I to HR-7 HR-8 added Defined Area and Regulations	3A
15-2013	Mar 4, 2013	22135 Purple Hill Road	T-A-6 (28-02-2014)	15
16-2013	Mar 4, 2013	22157 Purple Hill Road	Change A to OS	15
32-2013	April 8, 2013	Pt. Lots 12 & 13 Con II	Change M3 to A	17
33-2013	1 <sup>st</sup> & 2 <sup>nd</sup> reading (no 3 <sup>rd</sup> Reading)	4524 Westchester Brne	Added to Section 5.5.29 (A-29) permitted uses	
42-2013	May 6, 2013	3972 and 3950 Dundas St	HC to CR and RR-7 and CR to RR-7	26
52-2013	June 17, 2013	4211 Breen Rd	Change (I) to (M2)	52
68-2013	Sept 9, 2013	Marion Street	Change from (FD) to (R1-15)	2-3
69-2013	Nov 24, 2014	2005 Westchester Brne	GC1 to GC1-11	39A
79-2013	Oct 7, 2013	16619 Wyton Drive	Change (A) to (M2)	22
98-2013	Dec. 16, 2013	Lots 24 & 25, Con 1	Change from (A) to (A-43)	9
99-2013	Dec 16, 2013	Lot 6, Con V	Change from (I) to (A)	24
9-2014	May 8, 2017	Lot 15 Con III	Change from (FD) to (R1-16) and (OS)	3-1
14-2014	Mar 3 2014	Lots 18 & 19, Con B SRT	(FD) to R1-17, R1-18 & R3-8 added Sections 9.4.17, 9.4.18 & 11.4.8 Defined Area & Permitted Uses	2-4 2-5
21-2014	Mar 24 2014	Pt Lot 18, Con 2 NRT	Change from (A) to (M3)	33
28-2014	Mar 26 2014	4430 Dundas St.	Change from (HC-5-h) to HC	27
42-2014	May 26 2014	21778 Nissouri Rd.	M1 to M1-10 added Section 19.4.10 Defined Area and Permitted Uses	3-1
46-2014	Jun 16 2014	22135 Purple Hill Rd.	(A) to (A-44) added Section 5.5.44 Defined Area & Permitted Uses	15
47-2014	Jun 16 2014	21858 Fairview Rd.	(A) to First Density Residential (R1)	3-2
69-2014	Jun 15 2015	187 Byron Ave.	(FD-3) to (R1-19) added Section 9.4.19	2-5
76-2014	Nov 3 2014	428 Richmond St.	(M3) to (A)	32
77-2014	Nov 3 2014	Part Lot 3, Con B, SRT	Amend Definitions 2.298.1 add Propane Transfer Facility, Commercial. Change from M2 to M2-23 and add Propane Transfer Facility, Commercial as an additional permitted use.	45
85-2014	Dec 15 2014	21558 Olalondo Rd.	(A) to (M3)	17
7-2015	Feb 18 2015	20110 Purple Hill Road	(M3) to (A-h)	2-2
8-2015	Feb 9 2015	5090 Marion Street	(FD) to (R1)	28

<b>By-law No.</b>	<b>Date of Passing</b>	<b>Location</b>	<b>Zone Change</b>	<b>Map #</b>
20-2015	Mar 2 2015	21964 Fairview Rd.	(A) to (AGC-4) added section 7.5.4	14
40-2015	May 11 2015	20110 Purple Hill Rd.	(A-h) to (A)	28
43-2015	May 11 2015	5539 Hamilton Rd.	(A) to (CR-8) added Section 18.4.8	43
58-2015	Jun 15 2015	4240 Avon Drive	(OS) to (HR)	64A
59-2015	Jun 15 2015	1135 Ideal Drive	(M3) to (M2)	17
66-2015	Jul 13 2015	Pt Lot 16, Con III (Trails @Wye Creek Phase 4b)	(R1-h) to (R1-10)	3-1
80-2015	Sept 21 2015	4159 Breen Rd.	(M2-12-h) to (M2-12)	51
93-2015	Nov 2 2015	21815 & 21819 Nissouri Rd.	(A) to (R1) & (FD-4) added Section 27.4.4	13
102-2015	Dec 14 2015	17606 Thorndale Rd.	(A) to (A-45)	15
103-2015	Dec 14 2015	22297 Fairview Rd.	(A) to (A-45) added 5.5.45(1)(b)	14
9-2016	Feb 8 2016	20082 Purple Hill Rd.	(M3) to (A)	28
10-2016	Feb 8 2016	2844 Cromarty Dr.	(A) to (M2-24) added Section 20.4.23	50
11-2016	Feb 8 2016	289 Clara St.	(FD) & (EP) to (R1-20), (FD-5) & (EP) added Sections 9.4.20 & 27.4.5	2-2
12-2016	Feb 8 2016	4524 Westchester Bourne	Amend by deleting Section 5.5.29 (A-29) and replacing with Section 5.5.29 (A-29)	54
24-2016	Mar 14 2016	17222 Oliver Drive	(A) to (A-45) added 5.5.45(1)(c)	10
29-2016	Mar 30 2016	Pt Lot 3, Con A, SRT, Pt Lot 3, Con B, SRT	(A) to (M3)	45
36-2016	Apr 11 2016	6351 Trafalgar St.	(A), (EP) & (W) to (A-45), (EP) & (W) added 5.5.45(1)(e)	33
37-2016	Apr 11 2016	3344 & 3490 Putnam Rd	(HC) & (A) to (MHP-3)	52
38-2016	Apr 11 2016	22610 Nissouri Rd	(A) & (EP) to (A-45) & (EP) added 5.5.45(1)(d)	10
51-2016	May 9 2016	5700 Gore Road	(A), (EP) & (W) to (A-45), (EP) & (W) added 5.5.45(1)(f)	32
52-2016	May 9 2016	16781 & 16791 Wyton Dr.	(A) & (EP) to (A-45) & (EP) added 5.5.45 (1)(g)	22
53-2016	May 9 2016	3600 & 3652 Dorchester Rd.	(A) & (EP) to (A-45) & (EP) added 5.5.45 (1)(h)	48
54-2016	May 9 2016	2678 Ferrar Road	(A) To (A-45) added 5.5.45 1(i)	40
56-2016	May 9 2016	2112 & 2124 Westchester Bourne	(CR-2) to (HR)	39A
63-2016	June 20 2016	23426 Heritage Road	(A) to (A-45) added 5.5.45 1(j)	7

<b>By-law No.</b>	<b>Date of Passing</b>	<b>Location</b>	<b>Zone Change</b>	<b>Map #</b>
64-2016	June 20 2016	23330 Heritage Road	(A) to (A-45) added 5.5.45 1 <b>(k)</b>	7
65-2016	June 20 2016	Lots 3 to 5, Plan 359, Thorndale	(R1-1) to (R2-4) & (R1-8)	3-1
66-2016	June 20 2016	22058 Heritage Road	(A) & (EP) to (A-45) & (EP) added 5.5.45 1 <b>(l)</b>	15
73-2016	July 11 2016	5571 Dundas Street	(A) & (EP) to (A-45) & (EP) added 5.5.45 1 <b>(m)</b>	32
74-2016	July 11 2016	17685 Oliver Drive	(A) & (EP) to (A-45) & (EP) added 5.5.45 1 <b>(n)</b>	15
75-2016	July 11 2016	22111 Valley View Road	(A) & (EP) to (A-45) & (EP) added 5.5.45 1 <b>(o)</b>	13
76-2016	July 11 2016	4049 Catherine Street	(R1) to (R2-5)	2-2
81-2016	August 8 2016	18033 Plover Mills Road	(A) & (EP) to (A-45) & (EP) added 5.5.45 1 <b>(p)</b>	12
82-2016	August 8 2016	23166 Wellburn Road	(A) to (A-45) added 5.5.45 1 <b>(q)</b>	7
83-2016	August 8 2016	23287 Heritage Road	(A) to (A-45) added 5.5.45 1 <b>(r)</b>	6
96-2016	October 3 2016	23370 Cherry Hill Rd.	(A) & (EP) to (A-45) & (EP) added 5.5.45 1 <b>(s)</b>	8
97-2016	October 3 2016	2630 Lower Cow Path	(A), (EP) & (W) to (A-45), (EP) & (W) added 5.5.45.1 <b>(t)</b>	43
98-2016	October 3 2016	Pt Lot 16, Concession 3	(R1-h) & (EP) to (R1-10-h), (R1-21-h) and (EP)	3-1
101-2016	October 17 2016	Pt Lots 1 & 2, Concession 6	(A-h) to (A)	28
102-2016	October 17 2016	4300 Breen Road	Amend Definition "Propane transfer Facility Commercial" Section 2.298.1	N/A
107-2016	November 7 2016	22445 Fairview Road	(A) & (EP) to (A-45) & (EP) added 5.5.45.1 <b>(u)</b>	10
108-2016	August 21 2017	2648 Harris Road	(A) & (EP) to (M1-11), (R1), (R1-22) & (EP)	2-4
117-2016	December 12, 2016	3560 Westchester Bourne	(A), (EP) & (W) to (A-45), (EP) & (W) added 5.5.45.1 <b>(v)</b>	47
118-2016	December 12, 2016	23504 Wellburn Road	(A) to (A-45) added 5.5.45 1 <b>(w)</b>	7
10-2017	February 6, 2017	2356 & 2368 Hamilton Road	(HR), (GC1) & (GC1-7) to (HR-9) & (GC1-7)	39A
18-2017 Z32-2016	February 22, 2017	160 King Street	amended and replaced section 23.4.1 (permitted uses)	3-1
20-2017 Z3-2017	March 6, 2017	5090 Marion Street	(A), (EP) & (FD) to (R1), (FD-6), (A) & (EP)	2-2



<b>By-law No.</b>	<b>Date of Passing</b>	<b>Location</b>	<b>Zone Change</b>	<b>Map #</b>
40-2017 Z8-2017	May 8, 2017	5156 Hamilton Road	(HC) to (HC-15)	37
49-2017 Z9&Z10-2016 LPAT- PL161154	May 29, 2017	20232 & 20304 Heritage Road	(A) & (EP) to (M3-5), (A-46), (A-47) & (EP)	28
53-2017 Z10-2017	June 12, 2017	23174 Cherry Hill Road	(A) To (A-45) added 5.5.45 (1) (x)	8
54-2017 Z6-2017	June 12, 2017	Part Lot 11, Con 3	(FD) to (R1-15), (OS-7), (FD-6)	2-3
<del>56-2017 Z30-2016</del>	<del>June 12, 2017</del>	<del>20162 Nissouri Road</del>	<del>(A) &amp; (EP) to (T-A-1 06-12-2020) – Expired</del>	<del>27</del>
60-2017 Z14-2017	June 26, 2017	Lot 16, Concession 3 Trails at Wye Creek – Phase 5	(R1-10-h) to (R1-10)	3-1
63-2017 Z15-2017	July 17, 2017	21778 Nissouri Road	(M1-10) to (GC2-7)	3-1
64-2017 Z13-2017	July 17, 2017	5865 Cobble Hills Road	(A) & (EP) to (A-45) & (EP) added 5.5.45(1) (y)	20
65-2017 Z16-2017	July 17, 2017	5299 Dorchester Road	(A-27) to (A)	61
66-2017 Z12-2017	July 17, 2017	Part Lot 1, Concession 3	FD & (RR) to (A-46), (FD-7) & (HC)	27
85-2017 Z17-2017	Oct 16, 2017	21034 Cherry Hill Road	(A) & (EP) to (A-45) & (EP) added 5.5.45(1) (z)	25
94-2017 Z18-2017	Nov 13, 2017	6503 Cobble Hills Rd.	(A) to (A-45) added 5.5.45(1) (aa)	12
95-2017 Z19-2017	Nov 13, 2017	6347 Cobble Hills Rd.	(A) & (EP) to (A-45) & (EP) added 5.5.45(1) (ab)	12
102-2017 Z21-2017	Dec 11, 2017	2115 Gladstone Drive	A & (EP) to (A-45) & (EP) added 5.5.45(1) (ad)	62
103-2017 Z23-2017	Dec 11, 2017	23332 Fairview Road	A) to (A-45) added 5.5.45(1) (ac)	6
104-2017 Z22-2017	Dec 11, 2017	200 Agnes Street	(MHP) to (R1-18)	2-5 3-1
4-2018 Z5-2017	Jan 8, 2018	17938 Oliver Drive	A to T-A-2 01-08-2021	12
11-2018 Z4-2017	Jan 29 2018	48 Crampton Drive	HC-12 to T-HC-12 01-29-2021	54
14-2018 Z9-2017	Feb 12 2018	Pt lots 16 & 17, Con 2, NRT	(A-45) to (M3)	33
16-2018 Z26-2017	Feb 12 2018	Pt Lot 11, Concession 3, NRT	(FD-6) to (R1-15) Section 27.4 (2) of FD Zone deleted and replaced	2-3
17-2018 Z27-2017	Feb 12 2018	1632 Harrietsville Drive	(A) to (A-45) added 5.5.45(1) (ad)	62
15-2018 Z24-2017	Mar 5 2018	Pt lot 6, Con 5	(A) to AGC-5	24

<b>By-law No.</b>	<b>Date of Passing</b>	<b>Location</b>	<b>Zone Change</b>	<b>Map #</b>
25-2018 (Z2-2017)	Mar 5 2018	20379 Nissouri Road	A to T-A-3 03-05-2021	26
27-2018 (Z2-2018)	Mar 5 2018	24007 Cherry Hill Road	(A) to (A-45) added 5.5.45(1) (ae)	3
34-2018 (Z1-2018)	Apr 9 2018	22177 Nissouri Road	(A) to (A-45) added 5.5.45(1) (af)	13
35-2018 (Z3-2018)	Apr 9 2018	21055 Fairview Road	(A) to (A-45) added 5.5.45(1) (ag) and (A-48)	23
44-2018 (Z6-2018)	May 7/18	16760 Wyton Drive	(A) to (A-45) added 5.5.45(1) (ah)	17
48-2018 (Z7-2018)	May 28, 2018	Pt Lot 16, Con 3, Lots 7 – 37 on 33M-744  Pt Lot 16, Con 3, Lots 1 – 6 on 33M-744	(R1-10-h) to (R1-10)  (R1-21-h) to (R1-21)	3-1
51-2018 (Z9-2018)	June 11, 2018	3004 Westchester Bourne	(A) to (M2)	47
52-2018 (Z8-2018)	June 11, 2018	5328 & 5342 Gore Road	(A) to (A-45) added 5.5.45(1) (ai)	32
53-2018 (Z11-2018)	June 11, 2018	22456 Nissouri Road	(A) to (A-45) added 5.5.45(1) (ak)	10
54-2018 (Z10-2018)	June 11, 2018	17288 Oliver Drive	(A) to (A-45) added 5.5.45(1) (ak)	10
65-2018 (Z13-2018)	July 16, 2018	23046 Nissouri Road	(A) to (A-45) added 5.5.45(1) (al)	6
73-2018 (Z11-2017)	Aug 13 2018	16169 Thorndale Road	(A) to (A-49) & (M3-6) Added Section 5.5.49 & Section 21.4.46	17
76-2018 (Z14-2018)	Sept 10, 2018	17087 Wyton Drive	(A) to (A-45) added 5.5.45(1) (am)	23
87-2018 (Z15-2018)	Nov 5, 2018	146 Crampton Drive	(A) to (A-45) added 5.5.45(1) (an)	54
98-2018 (Z18-2018)	Dec 10, 2018	41 Byron Avenue	(M1) to (R1)	2-5
16-2019 (Z20-2018)	Feb 4, 2019	3490 Putnam Road	(A) to (M2-h)	52
17-2019 (Z21-2018)	Feb 4, 2019	23086 Fairview Road	(A) to (A-45) added 5.5.45(1) (ao)	6
24-2019 (Z4-2018)	March 4, 2019	20317 Purple Hill Road	(A) to (M3)	28
23-2019 (Z1-2019)	March 4, 2019	5481 Trafalgar Street	(A) to (A-45) added 5.5.45(1) (ap)	32
22-2019 (Z2-2019)	March 4, 2019	3844 Catherine Street	(R1) to (R2)	2-1
36-2019 (Z3-2019)	April 29, 2019	6434 Hamilton Road	(A) to (A-45) added 5.5.45(1) (aq)	44
32-2019 (Z4-2019)	April 29, 2019	23214 Fairview Road	(A) to (A-50) and (A-45) added 5.5.45(1) (ap)	6

<b>By-law No.</b>	<b>Date of Passing</b>	<b>Location</b>	<b>Zone Change</b>	<b>Map #</b>
33-2019 (Z5-2019)	April 29, 2019	18065 Thorndale Road	(A) to (A-45) added 5.5.45(1) (ar)	20
31-2019 (Z6-2019)	April 29, 2019	4723 Gladstone Drive	(A) to (A-48) and (A-45) added 5.5.45(1) (aq)	65
34-2019 (Z7-2019)	April 29, 2019	3416 Cromarty Drive	(A) to (AGC-6)	51
44-2019 (Z9-2019)	May 13, 2019	5387 Cobble Hills Road	(A) to (A-45) added 5.5.45(1) (as)	25
43-2019 (Z10-2019)	May 13, 2019	20422 Nissouri Road	(A) to (A-51)	27
42-2019 (Z1-2017)	May 13, 2019	Part of Lot 15, Concession 3 (West Nissouri)	(M1-h), (FD) and (EP) to (R1-22-H), (R1-23-H), (R3-9-H), (GC2-6), (OS) and (EP)	3-1
53-2019 (Z12-2019)	June 10, 2019	24054 Heritage Road	(A) to (A-45) added 5.4.45(1) (as)	3
67-2019 (Z11-2019)	July 15, 2019	20216 Purple Hill Road	(A) to (OS)	28
68-2019 (Z13-2019)	July 15, 2019	5539 Hamilton Road	(A) and (CR-8) to (CR-3)	43
72-2019 (Z8-2019)	August 12, 2019	Municipality of Thames Centre	Wellhead Protection Areas (WHPAs)	2-5, 2-6, 3-1, 3-2, 14, 15, 41, 42, 48, 49, 60 & 61
79-2019 (Z15-2019)	September 9, 2019	4292 Dundas Street	HC-2 – Deleting “bingo hall and replacing with “contractor’s yard or shop”	N/A
90-2019 (Z17-2018)	October 7, 2019	22342 Fairview Road	(A) to (A-45) added 5.4.45(1) (at)	14
89-2019 (Z17-2019)	October 7, 2019	533 Westminster Drive	(A) to (A-45) added 5.4.45(1) (au)	53
95-2019 (Z19-2018)	November 4, 2019	2 Stardust Drive	(RM) to (RM-1)	48
96-2019 (Z20-2019)	November 4, 2019	1645 Gladstone Drive	(A) to (A-45) added 5.4.45(1) (at)	62
108-2019 (Z21-2019)	December 16, 2019	233 King Street	GC1 to GC1-12	3-1
009-2020	January 27, 2020	Fairview Subdivision	(FD) to (R1-24-H), (R1-25-H), (R2-6-H), and (OS)	3-1
021-2020	March 9, 2020	Boardwalk Subdivision	(R1-17), (R1-26) & (R3-8) added 50% max coverage	2-4 2-5 41

<b><i>By-law No.</i></b>	<b>Date of Passing</b>	<b>Location</b>	<b>Zone Change</b>	<b>Map #</b>
38-2020	June 22, 2020	20162 Nissouri Road	(A) & (EP) to (T-A-1 06-22-2023)	27
40-2020	June 22, 2020	5251 Dorchester Road	(M2-15) to (T-M2-15 06-22-2023)	61
44-2020	July 13, 2020	3 Elliott Trail	(R1) to (R1-27)	3-1
55-2020	September 28, 2020	16969 Evelyn Drive	A to A-45	27
67-2020	October 26, 2020	251 King Street	R1 to R1-1	3-1
69-2020	October 26, 2020	Rosewood Subdivision – Phase 1	R1-H to R1; R1-23-H to R1-23	3-1
74-2020	November 9, 2020	Pt. Lot 9, Con 1, SRT (NDT)	A to M3 & A to A-52	50
1-2021	January 18, 2021	3674 Gore Road	A to A-45	30
10-2021	February 8, 2021	5042 Hamilton Road	FD to R1	37
16-2021	March 8, 2021	5397 & 5407 Westchester Bn.	A to A-45	53
17-2021	March 8, 2021	4211 Breen Road	M2 to M2-25	52
18-2021	March 8, 2021	3810 Elgin Road	A to A-53	50
21-2021	March 29, 2021	1281 Gladstone Drive	A to A-54 and HR	61
27-2021	April 12, 2021	3418 Catherine Street	Additional permitted uses	-
35-2021	April 26, 2021	5673 Cobble Hills Road	A to T-A-4 04-26-2024	20

## Ontario Municipal Board/Local Planning Appeal Tribunal Decisions

<b>Decision No.</b>	<b>Location</b>	<b>Change</b>	<b>Map No.</b>
2682 – October 10, 2007	Storey Drive	EP to A	
PL040791 – August 26, 2010 Appealed Zoning By-law 75-2006	Pt of Lot 10, Concession 1, formerly Township of West Nissouri	Apply T-M3-h for a three-year period with the (h) removed	
PL100-523 – April 17, 2013 <i>Z2-2010</i>	875 Donnybrook Drive	Added to Section 20.4.22 – M2-22	<b>48</b>
PL150221 – September 22, 2015 <i>Z12-2014</i>	21964 Fairview Road	Added Section 7.5.4 – AGC-4	<b>14</b>
PL161154 – July 14, 2017 <i>OPA1-2016, OPA2-2016, Z9-2016 &amp; Z10-2016</i>	20232 & 20304 Heritage Rd.	Added Section 5.5.46 (A-46); Section 5.5.47 (A-47) and 21.4.4 M3-5.	<b>28</b>

## TABLE OF CONTENTS

---

<b>SECTION 1. INTERPRETATION &amp; ADMINISTRATION .....</b>	<b>2</b>
1.1 SHORT TITLE .....	2
1.2 SCOPE OF BY-LAW .....	2
1.3 REPEAL OF EXISTING BY-LAWS.....	3
1.4 ADMINISTRATION .....	3
1.5 INSPECTION .....	3
1.6 APPLICATION FOR BUILDING PERMITS .....	3
1.7 ISSUANCE OF BUILDING PERMITS .....	4
1.8 REQUESTS FOR AMENDMENTS.....	4
1.9 RISK, EXPENSE AND COMPLIANCE.....	4
1.10 NON-CONFORMING BUILDING LOCATION.....	4
1.11 BUILDINGS TO BE MOVED .....	5
1.12 LICENSES AND PERMITS .....	5
1.13 INTERPRETATION OF BY-LAW .....	5
1.14 MEASUREMENTS.....	6
1.15 SCHEDULES TO BY-LAW.....	6
1.16 VIOLATIONS AND PENALTIES.....	7
1.17 REMEDIES.....	8
1.18 VALIDITY .....	8
1.19 EFFECTIVE DATE .....	8
<b>SECTION 2. DEFINITIONS.....</b>	<b>9</b>
2.1 ABATTOIR .....	9
2.2 ACCESS DRIVEWAY – SEE DRIVEWAY.....	9
2.3 ACCESS RAMP .....	9
2.4 ACCESSORY BUILDING.....	9
2.5 ACCESSORY DWELLING UNIT – SEE DWELLING UNIT, ACCESSORY.....	9
2.6 ACCESSORY USE .....	9
2.7 ADULT ENTERTAINMENT PARLOUR.....	9
2.8 AGGREGATE.....	9
2.9 AGRICULTURAL EQUIPMENT SALES AND SERVICE ESTABLISHMENT .....	10
2.10 AGRICULTURAL RELATED COMMERCIAL USE .....	10
2.11 AGRICULTURAL SERVICE AND SUPPLY ESTABLISHMENT .....	10
2.12 AGRICULTURAL USE .....	10
2.13 AGRICULTURAL USE, INTENSIVE LIVESTOCK .....	10
2.14 AGRICULTURAL USE, LIVESTOCK FACILITY .....	11
2.15 AISLE, PARKING - SEE PARKING AISLE. ....	11
2.16 ALLEY – SEE LANE OR ALLEY. ....	11
2.17 ALTER.....	11
2.18 AMBULANCE SERVICE ESTABLISHMENT .....	11
2.19 AMUSEMENT GAME MACHINE .....	11
2.20 AMUSEMENT PARK.....	11
2.21 ANIMAL CLINIC – SEE VETERINARY CLINIC AND VETERINARY CLINIC, SMALL ANIMAL.....	12
2.22 ANIMAL UNIT – SEE LIVESTOCK UNIT.....	12
2.23 ARCADE .....	12
2.24 AREA OF BUILDING .....	12
2.25 APARTMENT BUILDING – SEE DWELLING, APARTMENT.....	12
2.26 ART GALLERY.....	12
2.27 ASSEMBLY HALL .....	12
2.28 ATTACHED.....	12
2.29 ATTIC.....	12
2.30 AUCTION ESTABLISHMENT .....	12
2.31 AUDITORIUM.....	12

2.32	AUTOMOBILE.....	13
2.33	AUTOMOBILE SERVICE STATION .....	13
2.34	AUTOMOBILE SUPPLY STORE .....	13
2.35	AUTOMOBILE WRECKING YARD – SEE SALVAGE YARD.....	13
2.36	AUTOMOTIVE USE .....	13
2.37	BAKE SHOP .....	13
2.38	BAKERY .....	13
2.39	BALCONY .....	13
2.40	BANK – SEE FINANCIAL INSTITUTION.....	13
2.41	BANQUET HALL .....	13
2.42	BARBER SHOP – SEE HAIRDRESSING ESTABLISHMENT.....	14
2.43	BASEMENT.....	14
2.44	BATCHING PLANT, ASPHALT .....	14
2.45	BATCHING PLANT, CONCRETE .....	14
2.46	BATCHING PLANT, PORTABLE ASPHALT .....	14
2.47	BED AND BREAKFAST ESTABLISHMENT .....	14
2.48	BINGO HALL .....	14
2.49	BOARDING HOUSE – SEE LODGING HOUSE.....	14
2.50	BODY SHOP .....	14
2.51	BREWING ON PREMISES ESTABLISHMENT .....	14
2.52	BUILDING .....	15
2.53	BUILDING AREA – SEE AREA OF BUILDING.....	15
2.54	BUILDING ENVELOPE – SEE AREA OF BUILDING .....	15
2.55	BUILDING HEIGHT – SEE HEIGHT .....	15
2.56	BUILDING LINE .....	15
2.57	BUILDING LINE, ESTABLISHED.....	15
2.58	BUILDING SUPPLY OUTLET .....	15
2.59	BULK SALES ESTABLISHMENT.....	15
2.60	BUS .....	15
2.61	BY-LAW ENFORCEMENT OFFICER .....	15
2.62	CAMPGROUND .....	16
2.63	CANOPY, WEATHER .....	16
2.64	CARPORT – SEE GARAGE, PRIVATE.....	16
2.65	CAR WASH ESTABLISHMENT, AUTOMATED.....	16
2.66	CAR WASH ESTABLISHMENT, MANUAL .....	16
2.67	CATERER’S ESTABLISHMENT .....	16
2.68	CELLAR .....	16
2.69	CEMETERY .....	16
2.70	CHRONIC CARE FACILITY .....	16
2.71	CHURCH – SEE PLACE OF WORSHIP .....	16
2.72	CLINIC.....	16
2.73	CLUB .....	17
2.74	COMBAT GAMES .....	17
2.75	COMMERCIAL RECREATION ESTABLISHMENT .....	17
2.76	COMMERCIAL USE.....	17
2.77	COMMUNAL WASTE DISPOSAL SYSTEM, - SEE SANITARY SEWER. ....	17
2.78	COMMUNITY CENTRE .....	17
2.79	CONDOMINIUM.....	17
2.80	CONSENT.....	17
2.81	CONSERVATION AREA.....	17
2.82	CONSERVATION AUTHORITY .....	18
2.83	CONSERVATION USE .....	18
2.84	CONTAMINANT .....	18
2.85	CONTINUUM-OF-CARE FACILITY .....	18
2.86	CONTRACTOR’S YARD OR SHOP.....	18

2.87	CONVENIENCE STORE.....	18
2.88	CONVERTED DWELLING – SEE DWELLING, CONVERTED.....	19
2.89	CORPORATION .....	19
2.90	CORRECTIONAL AND DETENTION CENTRE.....	19
2.91	COUNCIL .....	19
2.92	COUNTY .....	19
2.93	CRUSHING PLANT.....	19
2.94	CUSTOM WORKSHOP .....	19
2.95	DATA PROCESSING ESTABLISHMENT .....	19
2.96	DAY CARE, PRIVATE HOME .....	19
2.97	DAY NURSERY .....	19
2.98	DECK .....	19
2.99	DEVELOPMENT .....	20
2.100	DEVELOPMENT AGREEMENT – SEE SITE PLAN AGREEMENT.....	20
2.101	DEVELOPMENT CHARGE.....	20
2.102	DRINKING WATER THREAT.....	20
2.103	DRIVEWAY.....	20
2.104	DRIVING TEE OR RANGE – SEE GOLF DRIVING TEE OR RANGE.....	20
2.105	DRIVE-THROUGH FACILITY .....	20
2.106	DRY CLEANER'S DISTRIBUTION STATION.....	20
2.107	DRY CLEANING ESTABLISHMENT .....	20
2.108	DUPLEX DWELLING – SEE DWELLING, DUPLEX.....	21
2.109	DUPLICATING SHOP.....	21
2.110	DWELLING.....	21
2.111	DWELLING, APARTMENT .....	21
2.112	DWELLING, CONVERTED .....	21
2.113	DWELLING, DUPLEX .....	21
2.114	DWELLING, FOURPLEX .....	21
2.115	DWELLING, LINK HOME .....	21
2.116	DWELLING, MULTIPLE UNIT.....	22
2.117	DWELLING, SEASONAL FARM .....	22
2.118	DWELLING, SEMI-DETACHED.....	22
2.119	DWELLING, SINGLE DETACHED.....	22
2.120	DWELLING, SINGLE UNIT .....	22
2.121	DWELLING, STACKED TOWNHOUSE.....	22
2.122	DWELLING, STREET TOWNHOUSE.....	22
2.123	DWELLING, TOWNHOUSE.....	22
2.124	DWELLING, TRIPLEX.....	23
2.125	DWELLING UNIT .....	23
2.126	DWELLING UNIT, ACCESSORY.....	23
2.127	DWELLING UNIT AREA – SEE FLOOR AREA.....	23
2.128	EATING ESTABLISHMENT – SEE RESTAURANT.....	23
2.129	EFFECTIVE DATE .....	23
2.130	ELEVATION, AVERAGE.....	23
2.131	EMERGENCY CARE ESTABLISHMENT .....	23
2.132	EMISSION.....	23
2.133	ERECT .....	23
2.134	ESTABLISHED BUILDING LINE – SEE BUILDING LINE, ESTABLISHED.....	24
2.135	EXISTING.....	24
2.136	EXPROPRIATION.....	24
2.137	FACTORY OUTLET .....	24
2.138	FAIRGROUND .....	24
2.139	FARM OR IRRIGATION POND.....	24
2.140	FARM, SPECIALTY .....	24
2.141	FEED MILL.....	24



2.142	FENCE .....	24
2.143	FERTILIZER BLENDING STATION .....	25
2.144	FILM PROCESSING DEPOT .....	25
2.145	FINANCIAL INSTITUTION .....	25
2.146	FISHERIES HABITAT .....	25
2.147	FISH FARM .....	25
2.148	FLOOD, REGULATORY .....	25
2.149	FLOOD, 100-YEAR .....	25
2.150	FLOOD, 100-YEAR FLOOD LEVEL .....	25
2.151	FLOODPROOFING .....	25
2.152	FLOOR AREA .....	26
2.153	FLOOR AREA, GROSS .....	26
2.154	FLOOR AREA, GROSS LEASABLE .....	26
2.155	FLOOR AREA, GROUND .....	26
2.156	FLOOR AREA, NET .....	26
2.157	FLORIST SHOP .....	27
2.158	FLOUR MILL .....	27
2.159	FOOD PROCESSING PLANT .....	27
2.160	FOOD STORE .....	27
2.161	FOSTER HOME .....	27
2.162	FORESTRY USE .....	27
2.163	FOURPLEX DWELLING – SEE DWELLING, FOURPLEX .....	27
2.164	FUEL PUMP ISLAND .....	27
2.165	FUEL STORAGE TANK .....	27
2.166	FUNERAL HOME .....	27
2.167	GARAGE, MUTUAL .....	28
2.168	GARAGE, PRIVATE .....	28
2.169	GARAGE SALE – SEE HOUSEHOLD SALE/GARAGE SALE .....	28
2.170	GARDEN CENTRE .....	28
2.171	GAS BAR .....	28
2.172	GOLF COURSE .....	28
2.173	GOLF COURSE, MINIATURE .....	28
2.174	GOLF DRIVING TEE OR RANGE .....	28
2.175	GRADE .....	28
2.176	GRADE LEVEL .....	29
2.177	GRAIN ELEVATOR AND DRYING FACILITY .....	29
2.178	GREENHOUSE, COMMERCIAL .....	29
2.179	GREENHOUSE, FARM .....	29
2.180	GROUP HOME .....	29
2.181	HABITABLE ROOM .....	30
2.182	HAIRDRESSING ESTABLISHMENT .....	30
2.183	HAZARD LANDS .....	30
2.184	HEIGHT .....	30
2.185	HEREAFTER .....	30
2.186	HEREIN .....	31
2.187	HEREOF, HERETO .....	31
2.188	HERITAGE BUILDING .....	31
2.189	HOME AND AUTO SUPPLY STORE .....	31
2.190	HOME APPLIANCE STORE .....	31
2.191	HOME DECORATING STORE .....	31
2.192	HOME FURNISHINGS STORE .....	31
2.193	HOME IMPROVEMENT STORE .....	31
2.194	HOME OCCUPATION, RESIDENTIAL .....	31
2.195	HOME OCCUPATION, AGRICULTURAL .....	32
2.196	HOME FOR THE AGED/REST HOME .....	32

2.197	HOSPIS.....	32
2.198	HOSPITAL.....	32
2.199	HOSPITALITY ROOM.....	32
2.200	HOTEL/MOTEL.....	32
2.201	HOUSEHOLD PET.....	33
2.202	HOUSEHOLD SALE/GARAGE SALE.....	33
2.203	IMPOUNDING YARD.....	33
2.204	INDIVIDUAL SANITARY FACILITIES.....	33
2.205	INDOOR/OUTDOOR TARGET RANGE.....	33
2.206	INDUSTRIAL USE.....	33
2.207	INDUSTRIAL USE, NON-EFFLUENT PRODUCING.....	33
2.208	INSTITUTIONAL USE.....	34
2.209	KENNEL.....	34
2.210	KITCHEN.....	34
2.211	LABORATORY.....	34
2.212	LANE OR ALLEY.....	34
2.213	LANDING STRIP.....	34
2.214	LANDSCAPED OPEN SPACE.....	34
2.215	LAUNDROMAT.....	34
2.216	LIBRARY.....	35
2.217	LIQUID MANURE STORAGE FACILITY.....	35
2.218	LIQUOR, BEER AND WINE STORE.....	35
2.219	LIVESTOCK.....	35
2.220	LIVESTOCK UNIT.....	35
2.221	LOADING SPACE.....	35
2.222	LOCAL BOARD.....	35
2.223	LOCALLY GROWN.....	35
2.224	LODGING HOUSE.....	35
2.225	LOT.....	36
2.226	LOT AREA.....	36
2.227	LOT, CORNER.....	36
2.228	LOT COVERAGE.....	36
2.229	LOT DEPTH.....	37
2.230	LOT FRONTAGE.....	37
2.231	LOT, INTERIOR.....	37
2.232	LOT LINES.....	37
2.233	LOT, THROUGH.....	38
2.234	MACHINE SHOP – SEE SERVICE SHOP.....	38
2.235	MAIN.....	38
2.236	MAIN WALL.....	38
2.237	MARINE SALES AND SERVICE.....	38
2.238	MARKET GARDEN.....	38
2.239	MERCHANDISE SERVICE SHOP.....	38
2.240	MOBILE HOME.....	38
2.241	MOBILE HOME PARK.....	39
2.242	MOBILE HOME SITE.....	39
2.243	MOTEL – SEE HOTEL/MOTEL.....	39
2.244	MOTOR HOME – SEE RECREATIONAL VEHICLE.....	39
2.245	MULTIPLE UNIT DWELLING – SEE DWELLING, MULTIPLE UNIT.....	39
2.246	MUNICIPAL DRAIN.....	39
2.247	MUNICIPAL SERVICES.....	39
2.248	MUNICIPALITY.....	39
2.249	MUSEUM.....	39
2.250	MUSHROOM FARM.....	39
2.251	MUTUAL DRIVEWAY.....	39

2.252	NAVIGABLE WATERWAY .....	39
2.253	NON-COMPLYING .....	40
2.254	NON-CONFORMING .....	40
2.255	NON-RESIDENTIAL .....	40
2.256	NUISANCE .....	40
2.257	NURSING HOME .....	40
2.258	NURSERY AND GARDEN STORE .....	40
2.259	OCCUPANCY .....	40
2.260	OFFICE .....	40
2.261	OFFICE, BUSINESS .....	40
2.262	OFFICE, MEDICAL/DENTAL .....	41
2.263	OFFICE, PROFESSIONAL .....	41
2.264	OFFICE, SERVICE .....	41
2.265	OFFICE SUPPLY OUTLET .....	41
2.266	OFFICE, SUPPORT .....	41
2.267	ONE HUNDRED YEAR EROSION LIMIT .....	41
2.268	OPEN SPACE .....	42
2.269	OPEN STORAGE .....	42
2.270	OPEN STORAGE AREA .....	42
2.271	OUTDOOR AMENITY AREA .....	42
2.272	OUTDOOR DISPLAY AND SALES AREA .....	42
2.273	OUTDOOR EDUCATION – SEE WILDLIFE PRESERVE. ....	42
2.274	OUTDOOR PATIO .....	42
2.275	OWNER .....	42
2.276	PARK .....	42
2.277	PARK, PRIVATE .....	43
2.278	PARK, PUBLIC .....	43
2.279	PARKING AISLE .....	43
2.280	PARKING AREA OR LOT .....	43
2.281	PARKING SPACE .....	43
2.282	PEAT .....	43
2.283	PERMITTED .....	43
2.284	PERSON .....	43
2.285	PERSONAL SERVICE SHOP .....	43
2.286	PHARMACY .....	44
2.287	PIT .....	44
2.288	PIT, WAYSIDE OR WAYSIDE QUARRY .....	44
2.289	PLACE OF ENTERTAINMENT OR AMUSEMENT .....	44
2.290	PLACE OF WORSHIP .....	44
2.291	PLANTING STRIP .....	44
2.292	PORCH .....	45
2.293	PORTABLE ASPHALT PLANT – SEE BATCHING PLANT, PORTABLE ASPHALT. ....	45
2.294	PRIVATE GARAGE – SEE GARAGE, PRIVATE .....	45
2.295	PRIVATE PARK – SEE PARK, PRIVATE. ....	45
2.296	PRIVATE ROAD, STREET OR LANE – SEE STREET, PRIVATE. ....	45
2.297	PROFESSIONAL OFFICE – SEE OFFICE, PROFESSIONAL .....	45
2.298	PROCESSED GOODS INDUSTRY .....	45
2.299	PROPANE TRANSFER FACILITY .....	45
2.298.1	PROPANE TRANSFER FACILITY COMMERCIAL .....	45
2.300	PUBLIC AGENCY .....	45
2.301	PUBLIC AUTHORITY .....	45
2.302	PUBLIC USE .....	46
2.303	PUBLIC UTILITY .....	46
2.304	PUBLIC WATER SUPPLY – SEE WATER SYSTEM, PUBLIC. ....	46
2.305	RAW MATERIAL PROCESSING INDUSTRY .....	46

2.306	RECREATION USE, OUTDOOR .....	46
2.307	RECREATIONAL TRAILER PARK.....	46
2.308	RECREATIONAL TRAILER .....	47
2.309	RECREATIONAL VEHICLE .....	47
2.310	REDEVELOPMENT .....	47
2.311	REGULATORY FLOOD – SEE FLOOD, REGULATORY.....	47
2.312	RENOVATION.....	47
2.313	REPAIR AND RENTAL ESTABLISHMENT .....	47
2.314	RESERVE .....	47
2.315	RESIDENTIAL USE .....	47
2.316	RESTAURANT .....	47
2.317	RESTAURANT, COFFEE SHOP .....	47
2.318	RESTAURANT, DRIVE-THROUGH .....	48
2.319	RESTAURANT, FAST FOOD.....	48
2.320	RETAIL STORE .....	48
2.321	RETIREMENT LODGE OR RETIREMENT HOME .....	48
2.322	RIDING SCHOOL – SEE SCHOOL, RIDING.....	48
2.323	RIGHT-OF-WAY OR EASEMENT.....	48
2.324	ROAD – SEE STREET, IMPROVED. ....	48
2.325	SALVAGE YARD.....	48
2.326	SANITARY SEWER .....	48
2.327	SATELLITE DISH.....	49
2.328	SAWMILL .....	49
2.329	SCHOOL .....	49
2.330	SCHOOL, MUSIC.....	50
2.331	SCHOOL, RIDING.....	50
2.332	SEASONAL .....	50
2.333	SEASONAL FARM DWELLING – SEE DWELLING, SEASONAL FARM.....	50
2.334	SECTION 59 NOTICE .....	50
2.335	SEMI-DETACHED DWELLING – SEE DWELLING, SEMI-DETACHED.....	50
2.336	SEPTIC SYSTEM.....	50
2.337	SERVICE AND REPAIR ESTABLISHMENT.....	50
2.338	SERVICE SHOP .....	50
2.339	SETBACK.....	50
2.340	SHOPPING CENTRE.....	51
2.341	SIGHT VISIBILITY TRIANGLE.....	51
2.342	SIGN.....	51
2.343	SIGNIFICANT DRINKING WATER THREAT .....	51
2.344	SINGLE DETACHED DWELLING – SEE DWELLING, SINGLE DETACHED.....	51
2.345	SINGLE UNIT DWELLING – SEE DWELLING, SINGLE UNIT.....	51
2.346	SITE PLAN AGREEMENT OR DEVELOPMENT AGREEMENT .....	51
2.347	SITE PLAN CONTROL AREA.....	51
2.348	SITE PLAN CONTROL BY-LAW .....	51
2.349	SNACK FOOD.....	52
2.350	STOCKPILING .....	52
2.351	STOOP .....	52
2.352	STORAGE COMPOUND, - SEE SALVAGE YARD. ....	52
2.353	STOREY.....	52
2.354	STREET, IMPROVED .....	52
2.355	STREET, PRIVATE .....	52
2.356	STREET LINE .....	52
2.357	STRUCTURE .....	52
2.358	STUDIO.....	53
2.359	SUPPORTIVE COMMUNITY HOME .....	53
2.360	SWIMMING POOL, PRIVATE OUTDOOR.....	53

2.361	TAVERN.....	53
2.362	TAXI ESTABLISHMENT .....	53
2.363	TEMPORARY USE .....	53
2.364	THEATRE.....	53
2.365	TILLABLE HECTARES .....	53
2.366	TOP OF BANK.....	53
2.367	TOWNHOUSE – SEE DWELLING, TOWNHOUSE.....	54
2.368	TOWNHOUSE, STACKED – SEE DWELLING, TOWNHOUSE STACKED.....	54
2.369	TOWNHOUSE, STREET – SEE DWELLING, TOWNHOUSE STREET. ....	54
2.370	TRADESMAN'S SHOP .....	54
2.371	TRAILER PARK – SEE RECREATIONAL TRAILER PARK AND CAMPGROUND. ....	54
2.372	TRUCK TERMINAL .....	54
2.373	USE .....	54
2.374	UTILITY STATION .....	54
2.375	VEHICLE .....	54
2.376	VEHICLE, COMMERCIAL.....	54
2.377	VEHICLE REPAIR GARAGE .....	55
2.378	VEHICLE SERVICE SHOP .....	55
2.379	VEHICLE SALES OR RENTAL ESTABLISHMENT .....	55
2.380	VETERINARY CLINIC.....	55
2.381	VETERINARY CLINIC, SMALL ANIMAL.....	55
2.382	VIDEO RENTAL ESTABLISHMENT .....	55
2.383	WAREHOUSE.....	56
2.384	WAREHOUSE, PUBLIC SELF-STORAGE .....	56
2.385	WASTE DISPOSAL SITE, HIGH WASTE DIVERSION.....	56
2.386	WASTE DISPOSAL SITE, LANDFILL .....	56
2.387	WASTE TRANSFER STATION.....	56
2.388	WASTE TREATMENT.....	56
2.389	WATERCOURSE .....	56
2.390	WATER SYSTEM, PUBLIC .....	56
2.391	WAYSIDE PIT OR QUARRY – SEE PIT, WAYSIDE OR WAYSIDE QUARRY. ....	56
2.392	WETLAND.....	57
2.393	WILDLIFE PRESERVE .....	57
2.394	WIND ENERGY GENERATION SYSTEM (WEGS).....	57
2.395	WINERY, FARM FRUIT .....	57
2.396	WORKS OF A CONSERVATION AUTHORITY .....	57
2.397	YARD .....	57
2.398	ZONE .....	58
2.399	ZONE, PRIVACY YARD .....	58
2.400	ZONED AREA .....	59
2.401	ZONING ADMINISTRATOR.....	59
<b>SECTION 3. ZONES AND ZONE SYMBOLS .....</b>		<b>60</b>
3.1	DIVISION INTO ZONES .....	60
3.2	ZONE CLASSIFICATION .....	60
3.3	ZONE SYMBOLS AND DESIGNATIONS – USE AND INTERPRETATION .....	62
3.4	ZONE PROVISIONS .....	62
3.5	SPECIAL PROVISION ZONES .....	62
3.6	HOLDING “H” ZONES .....	62
3.7	MULTIPLE USES, MULTIPLE ZONES AND COMPOUND ZONES .....	64
3.8	TEMPORARY USE ZONES .....	65
3.9	BONUS PROVISION.....	66
<b>SECTION 4. GENERAL PROVISIONS .....</b>		<b>67</b>
4.1	ACCESSORY USES .....	67
4.2	BED AND BREAKFAST ESTABLISHMENTS.....	68

4.3	DWELLING UNITS .....	68
4.4	ENTRANCE REGULATIONS .....	70
4.5	GREENHOUSES .....	70
4.6	GROUP HOMES .....	71
4.7	HEIGHT RESTRICTIONS .....	71
4.8	HOME OCCUPATION - AGRICULTURAL .....	72
4.9	HOME OCCUPATION - RESIDENTIAL .....	73
4.10	HOUSEHOLD SALES / GARAGE SALES .....	74
4.11	KENNELS .....	74
4.12	LANDSCAPING .....	74
4.13	LIGHTING .....	75
4.14	LIQUID MANURE STORAGE FACILITIES – CONSTRUCTION, SIZE AND SEALING .....	76
4.15	LOADING SPACES .....	76
4.16	MINIMUM DISTANCE SEPARATION (MDS) .....	78
4.17	MUNICIPAL SERVICES .....	79
4.18	NON-COMPLYING USES .....	79
4.19	OPEN STORAGE .....	80
4.20	OUTDOOR PATIOS ASSOCIATED WITH RESTAURANTS .....	81
4.21	PARKING REGULATIONS .....	82
4.22	PUBLIC AND INSTITUTIONAL USES .....	95
4.23	REDUCTION OF LOT AREA .....	96
4.24	SETBACKS .....	96
4.25	SIGHT VISIBILITY TRIANGLES .....	99
4.26	SOURCEWATER PROTECTION .....	100
4.27	SWIMMING POOLS .....	102
4.28	TEMPORARY STRUCTURES .....	103
4.29	USES PERMITTED IN LISTED ZONES .....	104
4.30	USES PROHIBITED IN ALL ZONES .....	104
4.31	WAYSIDE PITS .....	107
4.32	WIND ENERGY GENERATION SYSTEMS .....	107
4.33	YARD ENCROACHMENTS AND OBSTRUCTIONS .....	108
4.34	YARD REQUIREMENTS – EXTERIOR SIDE YARD CONDITION .....	109
<b>SECTION 5. AGRICULTURAL (A) ZONE .....</b>		<b>110</b>
5.1	SCOPE .....	110
5.2	PERMITTED USES .....	110
5.3	REGULATIONS .....	110
5.4	SPECIAL USE REGULATIONS .....	111
5.5	SPECIAL PROVISIONS .....	113
FOR EXISTING SINGLE DETACHED DWELLING .....		<b>118</b>
5.6	TEMPORARY USES .....	135
<b>SECTION 6. AGRICULTURAL RESTRICTIVE (AR) ZONE .....</b>		<b>138</b>
6.1	SCOPE .....	138
6.2	PERMITTED USES .....	138
6.3	REGULATIONS .....	138
6.4	SPECIAL USE REGULATIONS .....	139
6.5	SPECIAL PROVISIONS .....	141
<b>SECTION 7. AGRICULTURAL COMMERCIAL (AGC) ZONE .....</b>		<b>142</b>
7.1	SCOPE .....	142
7.2	PERMITTED USES .....	142
7.3	REGULATIONS .....	142
7.4	SPECIAL USE REGULATIONS .....	143
7.5	SPECIAL PROVISIONS .....	143

<b>SECTION 8. HAMLET RESIDENTIAL (HR) ZONE .....</b>	<b>146</b>
8.1 SCOPE.....	146
8.2 PERMITTED USES .....	146
8.3 REGULATIONS .....	146
8.4 SPECIAL PROVISIONS .....	147
<b>SECTION 9. RESIDENTIAL FIRST DENSITY (R1) ZONE.....</b>	<b>150</b>
9.1. SCOPE.....	150
9.2. PERMITTED USES .....	150
9.3. REGULATIONS .....	150
9.4. SPECIAL PROVISIONS .....	151
9.4.1 R1-1.....	151
9.4.2 R1-2.....	151
9.4.3 R1-3.....	152
9.4.4 R1-4.....	152
9.4.5 R1-5.....	152
9.4.6 R1-6.....	154
9.4.7 R1-7.....	154
9.4.8 R1-8.....	154
<b>SECTION 10. RESIDENTIAL SECOND DENSITY (R2) ZONE .....</b>	<b>163</b>
10.1 SCOPE.....	163
10.2 PERMITTED USES .....	163
10.3 REGULATIONS .....	163
10.4 SPECIAL PROVISIONS .....	164
<b>166</b>	
<b>SECTION 11. RESIDENTIAL THIRD DENSITY (R3) ZONE.....</b>	<b>168</b>
11.1 SCOPE.....	168
11.2 PERMITTED USES .....	168
11.3 REGULATIONS .....	168
11.4 SPECIAL PROVISIONS .....	169
<b>SECTION 12. RURAL RESIDENTIAL (RR) ZONE .....</b>	<b>174</b>
12.1 SCOPE.....	174
12.2 PERMITTED USES .....	174
12.3 REGULATIONS .....	174
12.4 SPECIAL PROVISIONS.....	174
<b>SECTION 13. MOBILE HOME PARK (MHP) ZONE .....</b>	<b>178</b>
13.1 SCOPE.....	178
13.2 PERMITTED USES .....	178
13.3 REGULATIONS .....	178
13.4 SPECIAL REGULATIONS .....	179
13.5 SPECIAL PROVISIONS .....	179
<b>SECTION 14. GENERAL COMMERCIAL (GC) ZONE .....</b>	<b>181</b>
14.1 SCOPE.....	181
14.2 PERMITTED USES .....	181
14.3 REGULATIONS .....	183
14.3.1 GC1 ZONE VARIATION – REGULATIONS .....	183
14.3.2 GC2 ZONE VARIATION – REGULATIONS .....	183
14.4 SPECIAL USE REGULATIONS .....	184
14.4.1 ACCESSORY DWELLING .....	184
14.5 SPECIAL PROVISIONS .....	184
GC1 ZONE VARIATION.....	185

GC2 ZONE VARIATION .....	189
<b>SECTION 15. HIGHWAY COMMERCIAL (HC) ZONE.....</b>	<b>193</b>
15.1 SCOPE.....	193
15.2 PERMITTED USES .....	193
15.3 REGULATIONS .....	193
15.4 SPECIAL USE REGULATIONS .....	194
15.5 SPECIAL PROVISIONS .....	194
<b>SECTION 16. NEIGHBOURHOOD COMMERCIAL (NC) ZONE .....</b>	<b>201</b>
16.1 SCOPE.....	201
16.2 PERMITTED USES .....	201
16.3 REGULATIONS .....	201
16.4 SPECIAL PROVISIONS.....	202
<b>SECTION 17. OFFICE RESIDENTIAL (OR) ZONE .....</b>	<b>203</b>
203	
17.1 SCOPE.....	203
17.2 PERMITTED USES .....	203
17.3 REGULATIONS .....	203
17.4 SPECIAL PROVISIONS.....	204
<b>SECTION 18. COMMERCIAL RECREATION (CR) ZONE .....</b>	<b>205</b>
18.1 SCOPE.....	205
18.2 PERMITTED USES .....	205
18.3 REGULATIONS .....	205
18.4 SPECIAL PROVISIONS.....	206
<b>SECTION 19. GENERAL INDUSTRIAL (M1) ZONE.....</b>	<b>210</b>
19.1 SCOPE.....	210
19.2 PERMITTED USES .....	210
19.3 REGULATIONS .....	210
19.4 SPECIAL PROVISIONS .....	211
<b>19.4.7 M1-7 .....</b>	<b>214</b>
<i>BY-LAW 67-2008.....</i>	<b>214</b>
<b>19.4.11 M1-11 .....</b>	<b>215</b>
<b>SECTION 20. RURAL INDUSTRIAL (M2) ZONE.....</b>	<b>216</b>
20.1 SCOPE.....	216
20.2 PERMITTED USES .....	216
20.3 REGULATIONS .....	216
20.4 SPECIAL PROVISIONS .....	217
<b>SECTION 21. EXTRACTIVE INDUSTRIAL (M3) ZONE .....</b>	<b>229</b>
21.1 SCOPE.....	229
21.2 PERMITTED USES .....	229
21.3 REGULATIONS .....	229
21.4 SPECIAL PROVISIONS .....	229
(3) REGULATIONS.....	<b>231</b>
(A) LOT FRONTAGE (MINIMUM) 0 M .....	<b>231</b>
<b>SECTION 22. RESIDENTIAL INDUSTRIAL (RM) ZONE.....</b>	<b>232</b>
232	
22.1 SCOPE.....	232
22.2 PERMITTED USES .....	232



22.3	REGULATIONS .....	232
22.4	SPECIAL PROVISIONS .....	233
<b>SECTION 23.</b>	<b>INSTITUTIONAL (I) ZONE .....</b>	<b>234</b>
23.1	SCOPE .....	234
23.2	PERMITTED USES .....	234
23.3	REGULATIONS .....	234
23.4	SPECIAL PROVISIONS .....	235
<b>SECTION 24.</b>	<b>OPEN SPACE (OS) ZONE .....</b>	<b>237</b>
24.1	SCOPE .....	237
24.2	PERMITTED USES .....	237
24.3	REGULATIONS .....	237
24.4	SPECIAL PROVISIONS .....	237
<b>SECTION 25.</b>	<b>ENVIRONMENTAL PROTECTION (EP) ZONE .....</b>	<b>241</b>
25.1	SCOPE .....	241
25.2	PERMITTED USES .....	241
25.3	REGULATIONS .....	241
25.4	SPECIAL PROVISIONS .....	241
<b>SECTION 26.</b>	<b>WETLAND (W) ZONE .....</b>	<b>244</b>
26.1	SCOPE .....	244
26.2	PERMITTED USES .....	244
26.3	REGULATIONS .....	244
26.4	SPECIAL PROVISIONS .....	244
<b>SECTION 27.</b>	<b>FUTURE DEVELOPMENT (FD) ZONE .....</b>	<b>246</b>
	246	
27.1	SCOPE .....	246
27.2	PERMITTED USES .....	246
27.3	REGULATIONS .....	246
27.4	SPECIAL PROVISIONS .....	246
27.5	TEMPORARY USES .....	249
<b>SECTION 28.</b>	<b>ENACTMENT .....</b>	<b>250</b>
	250	
28.1	CONFLICT WITH OTHER BY-LAWS .....	250
28.2	REPEAL OF EXISTING BY-LAWS .....	250
28.3	EFFECTIVE DATE .....	250

## **SCHEDULES**

- "A" ZONING MAPS
- "B" MINIMUM DISTANCE SEPARATION I (MDS I)
- "C" MINIMUM DISTANCE SEPARATION II (MDS II)
- "D" AREAS SUBJECT TO HEIGHT RESTRICTIONS OF LONDON INTERNATIONAL AIRPORT

**THE CORPORATION OF THE MUNICIPALITY OF THAMES CENTRE**

**BY-LAW NO. 75-2006**

**ZONING BY-LAW**

Being a By-Law to regulate the use of land, and the character, location and use of buildings and structures in the Municipality of Thames Centre.

**WHEREAS** Section 34 of the Planning Act provides that the governing body of a municipal corporation may pass By-Laws to regulate the use of lands and the character, location and use of buildings and structures;

**AND WHEREAS** the Council of the Corporation of the Municipality of Thames Centre has deemed it to be in the public interest that such a By-Law be enacted; and

**AND WHEREAS** the regulations of this By-Law are deemed to be the minimum requirements for the promotion of the health, safety, comfort, convenience, and general welfare of the inhabitants of the Municipality;

**NOW THEREFORE** the Council of the Corporation of the Municipality of Thames Centre **HEREBY ENACTS AS FOLLOWS:**

## SECTION 1. INTERPRETATION & ADMINISTRATION

### 1.1 **SHORT TITLE**

This By-Law shall be known as the "Zoning By-Law" of the Corporation of the Municipality of Thames Centre.

### 1.2 **SCOPE OF BY-LAW**

#### 1.2.1 **CONFORMITY WITH BY-LAW**

No land shall be used, no lot shall be altered, and no buildings or structures shall be erected, altered, or used within the Municipality except in conformity with this By-Law.

#### 1.2.2 **LANDS SUBJECT TO BY-LAW**

The regulations of this By-Law shall apply to all land within the boundaries of the Municipality as now or hereafter legally constituted.

#### 1.2.3 **EXISTING USE CONTINUED**

Nothing in this By-Law shall apply to prevent the use of any existing lot, building or structure for any purpose prohibited by this By-Law if such lot, building or structure was lawfully used for such purpose prior to the passing of this By-Law, so long as it continues to be used for that purpose.

For the purposes of this By-Law, lawfully used will be restricted for the purposes of proof to existing as of January 1, 1980.

#### 1.2.4 **PLANS APPROVED PRIOR TO PASSING OF BY-LAW**

Nothing in this By-Law shall prevent the erection or use of any building or structure for a purpose prohibited by the provisions of this By-Law, if the plans for such building or structure were approved by the Corporation and either a building permit was issued or a Site Plan Agreement entered into prior to the date of passing of this By-Law, so long as:

- (1) when such building or structure is erected, it shall be used and shall continue to be used only for the same purpose for which the said building or structure was intended when such building permit was issued or such Site Plan Agreement was entered into and shall not be altered in any way except in conformity with the provisions of this By-Law; and

- (2) the erection of such building or structure is commenced within six (6) months after the date of passing of this By-Law and such building or structure is completed within a reasonable time after the erection thereof is commenced.

#### **1.2.5 COMPLIANCE WITH OTHER RESTRICTIONS**

Nothing in this By-Law shall serve to relieve any person from the obligation to comply with the requirements of the Ontario Building Code or any other By-Law of the Municipality in force from time to time or the obligation to obtain any license, permit, authority or approval required by the Municipality or any other public authority or body.

#### **1.3 REPEAL OF EXISTING BY-LAWS**

From the coming into force of this By-Law, all previous By-Laws of the Corporation of the Municipality of Thames Centre, the former Township of North Dorchester and the former Township of West Nissouri, all now the Corporation of the Municipality of Thames Centre, passed pursuant to Section 34 of the Planning Act, are hereby repealed.

#### **1.4 ADMINISTRATION**

This By-Law shall be administered by the Zoning Administrator or such other person as the Council of the Municipality of Thames Centre designates.

#### **1.5 INSPECTION**

- (1) Subject to Clause (2) of this Subsection, the By-Law Enforcement Officer, or any other officer or employee of the Corporation appointed by Council to administer or enforce the provisions of this By-Law, is hereby authorized, upon producing proper identification, to enter at all reasonable times upon any property or premises to inspect any property on reasonable grounds that this By-Law is being contravened;
- (2) Notwithstanding anything to the contrary in Clause (1) of this Subsection, no officer or employee of the Corporation shall enter any room or place actually being used as a dwelling unit or part thereof without the consent of the occupier, except under the authority of a search warrant issued under the Planning Act. The occupant shall be informed that the right of entry may be refused and entry made only under the authority of a search warrant.

#### **1.6 APPLICATION FOR BUILDING PERMITS**

In addition to all of the requirements of the Building Code or any other By-Law of the Corporation, no building permit shall be issued in respect of the erection or alteration of a building or structure until the following have been submitted to and approved by the Chief Building Official:

- (1) two copies of a site plan, drawn to scale and showing:

- (a) the true dimensions of the lot to be built upon or otherwise used;
  - (b) the location of all existing buildings, structures or uses on the lot;
  - (c) the proposed location, grade, height, and dimensions of any building, structure or use proposed for such lot; and
  - (d) the proposed location and dimensions of yards, landscaped open spaces, parking areas, loading spaces, existing and/or new entrances, and water, storm and sanitary services locations, where applicable;
- (2) a statement, signed by the owner, disclosing the specific existing or proposed building or structure and containing all information necessary to determine if such existing or proposed building, structure or use conforms to the requirements of this By-Law; and
- (3) two copies of a plan showing the ground level and contour lines on the lot as of the date of the application and as same will be upon completion of the proposed erection or alterations and when the re-distribution of all topsoil has been completed.

#### **1.7 ISSUANCE OF BUILDING PERMITS**

Notwithstanding the provisions of the Building Code or any other By-Law of the Corporation to the contrary, no building permit shall be issued where a proposed building, structure or alteration to an existing building or structure would contravene in any way, one or more of the provisions hereof.

#### **1.8 REQUESTS FOR AMENDMENTS**

Every request for an amendment to this By-Law shall be accompanied by a completed copy of the appropriate application form provided by the Corporation and the required fee.

#### **1.9 RISK, EXPENSE AND COMPLIANCE**

The facilities, yards or other matters required by this By-Law shall be provided and maintained at the sole risk and expense of the owner of the lands in respect of such matters as are required hereby, and the said owner shall at all times bear full responsibility for ensuring compliance in all respects with this By-Law.

#### **1.10 NON-CONFORMING BUILDING LOCATION**

Notwithstanding any other aspect of this By-Law, any lot, and the location thereon of any building, or structure thereto, which existed on or before January 1, 1980, shall be deemed to comply with the relevant regulations for setback, building line, front yard, side yard, rear yard, and lot coverage.

### **1.11 BUILDINGS TO BE MOVED**

No building shall be moved within the limits of the Municipality or shall be moved into the Municipality from outside without a permit from the Chief Building Official.

### **1.12 LICENSES AND PERMITS**

No municipal permit, certificate, or license shall be issued where the said permit is required for a proposed use of land or a proposed erection, alteration, enlargement or use of any building or structure that is in violation of any regulations of this By-Law.

### **1.13 INTERPRETATION OF BY-LAW**

#### **1.13.1 DEFINITIONS**

In this By-Law, unless the context requires otherwise, the definitions and interpretations set out in Section 2 hereof shall apply. Words not defined shall have the customary meaning.

#### **1.13.2 NUMBERING SYSTEM**

The provisions of this By-Law have been numbered using a decimal system and are referred to as “Sections” and “Subsections”, for example Section 1, Subsection 1.4 and Subsection 1.4.2. Some Sections and/or Subsections are divided into Clauses, for example 4.12 (3) is referred to as Clause (3) of Subsection 4.12. Some are further divided into Subclauses, for example 4.12 (3) (a) is referred to as Subclause (a) of Clause 3 of Subsection 4.12.

#### **1.13.3 SINGULAR AND PLURAL WORDS AND GENDERS**

In this By-Law, unless the context requires otherwise:

- (1) words used in the singular include the plural;
- (2) words used in the plural include the singular; and
- (3) words used in the masculine gender include the feminine and neuter.

#### **1.13.4 “SHALL” IS MANDATORY**

In this By-Law, the word “shall” is mandatory.

#### **1.13.5 “USE” AND “OCCUPY”**

In this By-Law, unless the context requires otherwise:

- (1) the verb “use” shall include “design to be used”, “arrange to be used”, “intend to be used”, and “permit to be used”; and
- (2) the verb “occupy” shall include “design to be occupied”, “arrange to be occupied”, “intend to be occupied”, and “permit to be occupied”.

#### **1.13.6 “BUILDING” AND “STRUCTURE”**

In this By-Law, unless the context requires otherwise:

- (1) A "building" or "structure" shall include any part thereof.

### **1.14 MEASUREMENTS**

All measurements of length, height or area used in this By-Law shall be subject to the normal rules of rounding numbers, within the degree of precision specified by the number of digits following the decimal point (if any), so that:

- (1) For a WHOLE NUMBER, measurements of LESS THAN 0.5 shall be rounded DOWNWARD to the next whole unit;
- (2) For a WHOLE NUMBER, measurements of 0.5 AND GREATER shall be rounded UPWARD to the next whole unit;
- (3) For a number having ONE DECIMAL PLACE, measurements of LESS THAN 0.05 shall be rounded DOWNWARD to the next one-tenth unit;
- (4) For a number of ONE DECIMAL PLACE, measurements of 0.05 AND GREATER shall be rounded UPWARD to the next one-tenth unit.
- (5) Ratios and percentage figures shall not be subject to rounding.

### **1.15 SCHEDULES TO BY-LAW**

#### **1.15.1 PART OF BY-LAW**

Schedules “A”, “B”, “C”, and “D” which are attached hereto and described in this Subsection, are hereby made a part of this By-Law as fully and to all intents and purposes as though recited in full herein.

#### **1.15.2 SCHEDULE “A” – ZONE MAPS**



The extent and boundaries of all Zones are set out on the maps comprising Schedule “A” hereto and shall be interpreted in accordance with the following:

- (1) Boundaries of zones shall be construed, wherever possible, to be concurrent with lot lines, property boundaries, centrelines of streets, street lines, high water marks, top of bank or other Conservation Authority regulation lines, boundaries of right-of-ways for railways, hydro-electric transmission corridors or pipelines, or boundaries of registered plans.
- (2) In the event that a street or lane which forms the boundary between two or more different zones is closed, the boundary between such zones shall be construed as the former centreline of the said closed street or lane.
- (3) Where uncertainty exists as to the location of a zone boundary on Schedule “A” hereto or on a Schedule to any amendment to this By-Law, reference shall be made to the original zone maps at scales of 1:16,000, 1:8,000, and 1:5,000, as contained in the Municipal Offices and shall be deemed to be the centre point of the line on such Schedule which denotes the said zone boundary.

#### **1.15.3 SCHEDULE “B” – MDS I**

Schedule “B” contains the tables and formulae for calculating the Minimum Distance Separation Type I - MDS I for livestock facilities and for manure storage.

#### **1.15.4 SCHEDULE “C” – MDS II**

Schedule “C” contains the tables and formulae for calculating the Minimum Distance Separation Type II - MDS II for additions to livestock facilities or manure storage.

#### **1.15.5 SCHEDULE “D” – CITY OF LONDON AIRPORT HEIGHT RESTRICTIONS**

Schedule “D” outlines the areas affected by the City of London Airport Height Restrictions.

### **1.16 VIOLATIONS AND PENALTIES**

- (1) Every person who knowingly contravenes this By-Law is guilty of an offence and on conviction is liable:
  - (a) on a first conviction, to a fine of not more than \$25,000; and
  - (b) on a subsequent conviction, to a fine of not more than \$10,000 for each day thereof upon which the contravention has continued after the day on which the person was first convicted.

(2) Where a corporation is convicted under Clause (1), the maximum penalty that may be imposed is:

(a) on a first conviction, a fine of not more than \$50,000; and

(b) on a subsequent conviction, a fine of not more than \$25,000 for each day or part thereof upon which the contravention has continued after the day on which the corporation was first convicted and not as provided in Clause (1).

#### **1.17 REMEDIES**

Where any building or structure is erected, altered, reconstructed, extended or enlarged, or any building or structure or part thereof is used, or any lot is used, in contravention of any requirements or other provisions of this By-Law, such contravention may be removed or altered at the instance of the Corporation pursuant to the provisions of the Planning Act or The Municipal Act, as amended from time to time.

Where a conviction is entered under Subsection 1.16, in addition to any other remedy or any penalty provided by law, the court in which the conviction was entered, and any court of competent jurisdiction thereafter, may make an order prohibiting the continuation or repetition of the offence by the person convicted.

#### **1.18 VALIDITY**

If any Section, Clause or provision of this By-Law, including anything contained in the Schedules attached hereto, is for any reason declared by a court of competent jurisdiction to be invalid, all of the remaining Sections, Clauses, provisions or Schedules of this By-Law shall remain in full force and effect until repealed, notwithstanding that one or more provisions thereof shall have been declared to be invalid.

#### **1.19 EFFECTIVE DATE**

This By-Law shall come into force on the day it is passed subject to the Planning Act, as amended or revised from time to time.

## SECTION 2. DEFINITIONS

---

For the purposes of this By-Law, the definitions given herein shall govern.

### **2.1 ABATTOIR**

Abattoir, means a building or structure where animals are slaughtered for the purposes of processing meat into food for human consumption; and where meat products are produced, processed, handled, or stored.

### **2.2 ACCESS DRIVEWAY – see DRIVEWAY.**

### **2.3 ACCESS RAMP**

Access Ramp, means that part of a driveway or passageway used to provide access to and from a parking area which is within the limits of a street allowance.

### **2.4 ACCESSORY BUILDING**

Accessory Building, means a building or structure which is customarily incidental and subordinate to the main use of the lot. An accessory building must be separate (detached) from the main building and located on the same lot as the main building. Farm machine sheds or other similar agricultural storage buildings, not including buildings used for the harbouring or keeping of animals, shall be deemed accessory buildings in an Agricultural Zone for the purpose of this By-Law. Such items as heat pumps, air exchangers or outdoor air conditioning units are also to be treated as accessory buildings.

### **2.5 ACCESSORY DWELLING UNIT – see DWELLING UNIT, ACCESSORY.**

### **2.6 ACCESSORY USE**

Accessory Use, means a use customarily incidental, subordinate and exclusively devoted to the main use and carried on with such main use on the same lot.

### **2.7 ADULT ENTERTAINMENT PARLOUR**

Adult Entertainment Parlour, means any premises or part thereof used, in pursuance of any trade, calling, business or occupation, for the purpose of a live performance, exhibition or activity designed to appeal to erotic or sexual appetites or inclinations, of which a principal feature or characteristic is the nudity or partial nudity of any person, and in respect of which the word “nude”, “naked”, “topless”, “bottomless”, or “sexy”, or any other word, picture, symbol or representation having like meaning or implication may be used on any sign, advertisement, or advertisement device, and without restricting the generality of the foregoing, includes any performance, exhibition, or activity involving striptease dancers, go-go dancers, exotic dancers, wet clothing contests or best body parts contests.

### **2.8 AGGREGATE**

Aggregate means gravel, sand, clay, earth (excluding topsoil and peat), shale, stone, limestone, dolostone, sandstone, marble, granite, rock (other than metallic ores), or other prescribed material as defined by the Aggregate Resources Act, R.S.O., 1990, as amended or revised from time to time.

**2.9 AGRICULTURAL EQUIPMENT SALES AND SERVICE ESTABLISHMENT**

Agricultural Equipment Sales and Service Establishment, means a lot, building or structure where the business of selling, renting or leasing of new or used farm equipment and machinery, or both, is conducted and may include the display, storage and sale of such equipment; the servicing and repair of such equipment; the storage, display and sale, renting or leasing of related accessories and products; and, offices, show rooms and sales rooms.

**2.10 AGRICULTURAL RELATED COMMERCIAL USE**

Agricultural Related Commercial Use, means a use directly related to agriculture and requiring proximity to farm operations and includes such uses as animal husbandry services, produce or grain storage facilities, agricultural service and supply establishments, agricultural equipment sales and service establishments, and farm market uses.

**2.11 AGRICULTURAL SERVICE AND SUPPLY ESTABLISHMENT**

Agricultural Service and Supply Establishment, means premises used for the supply of goods, materials or services that support agricultural uses including the sale and storage of seed, feed, fertilizer and chemical products and the rental, sale, repair or service of agricultural equipment or implements or any combination of the foregoing.

**2.12 AGRICULTURAL USE**

Agricultural Use, means the cultivation of land, the production of crops and the processing and selling of such products on a lot, and the breeding, raising, and care of livestock and the selling of such livestock or the products of such livestock raised on a lot and, without limiting the generality of the foregoing, may include animal husbandry, aquaculture, fur farming and the raising and harvesting of field, bush, tree or vine crops, market gardening, farm greenhouses, and sod farming. However, "agricultural use" does not include facilities for the permanent or temporary housing of persons employed on the lot, an abattoir or any premises used for the killing of livestock or the processing of meat, a mushroom farm, or an intensive agricultural use as defined below.

**2.13 AGRICULTURAL USE, INTENSIVE LIVESTOCK**

Agricultural Use, Intensive Livestock, means an agricultural use consisting of the raising, harbouring, breeding or care of a specific type of livestock or poultry in a manner in which the number of livestock units at any time is greater than a ratio equal to 5 livestock units per tillable hectare (2 livestock units per acre). In addition, any combination of livestock or poultry types shall constitute an intensive livestock agricultural use if the total number of animals (livestock and poultry) results in a total number of livestock units greater than 5 per tillable hectare (2 per acre). Notwithstanding the above definition, any livestock or poultry operation consisting of a total of one hundred and fifty (150) or more livestock units shall be considered an intensive livestock agricultural use for the

purposes of this By-Law. An intensive livestock operation includes any farm dwelling, the land base and accessory buildings and uses.

**2.14 AGRICULTURAL USE, LIVESTOCK FACILITY**

Agricultural Use, Livestock Facility, means a barn, building, or structure where livestock is housed or intended to be housed, including a beef feedlot, and shall also include associated manure storage facilities.

**2.15 AISLE, PARKING - see PARKING AISLE.**

**2.16 ALLEY – see LANE OR ALLEY.**

**2.17 ALTER**

Alter, means:

- (1) when used in reference to a building, structure or part thereof, means to change any one or more of the internal or external dimensions of such building or structure or to change the type of construction of the exterior walls or roof thereof;
- (2) when used in reference to a lot, means to change the width, depth or area thereof or to change the width, depth or area of any required yard, setback, landscaped open space or parking area, or to change the location of any boundary of such lot with respect to a street or lane, whether such alteration is made by conveyance or alienation of any portion of said lot, or otherwise; or,
- (3) when used in reference to a use, means to discontinue and replace a use, in whole or in part, with a use which is defined herein as being distinct from the discontinued use or to add a new use to an existing use.

The words "altered" and "alteration" shall have corresponding meanings.

**2.18 AMBULANCE SERVICE ESTABLISHMENT**

Ambulance Services Establishment, means an establishment that provides suitable accommodation for emergency crews and ambulance vehicles, and may include a lounge room, kitchen, locker rooms and change areas, storage rooms, washroom facilities, administrative offices, and garage space for ambulance vehicles.

**2.19 AMUSEMENT GAME MACHINE**

Amusement Game Machine, means a machine, device or contrivance used for playing any game of chance or skill, or which is used to afford entertainment or amusement to the operator and, without limiting the generality of the foregoing, includes what is commonly known as a pinball game, an electronic game, and a video game.

**2.20 AMUSEMENT PARK**

Amusement Park, means a commercial recreational establishment with or without permanent buildings or structures where rides, games of chance and the sale of food, beverages, toys and souvenirs constitutes the main use.

**2.21 ANIMAL CLINIC** – see **VETERINARY CLINIC** and **VETERINARY CLINIC, SMALL ANIMAL**.

**2.22 ANIMAL UNIT** – see **LIVESTOCK UNIT**.

**2.23 ARCADE**

Arcade, means a building, normally open to the public, in which is used or provided, three (3) or more amusement game machines.

**2.24 AREA OF BUILDING**

Area of Building, means the maximum horizontal projected area of a building, including enclosed porches, but exclusive of steps, terraces, or cornices.

**2.25 APARTMENT BUILDING** – see **DWELLING, APARTMENT**.

**2.26 ART GALLERY**

Art Gallery, means a building or part thereof where works of art, such as paintings, sculpture, pottery, glass and weaving are displayed for public viewing.

**2.27 ASSEMBLY HALL**

Assembly Hall, means a building, in which facilities are provided for such largely non-business purposes as meetings for civic, education, political, religious, or social purposes.

**2.28 ATTACHED**

Attached, means a building otherwise complete in itself, which depends for structural support, or complete enclosure, upon a division wall or walls shared in common with an adjacent building or buildings.

**2.29 ATTIC**

Attic, means that portion of a building between the roof and the ceiling of the top storey.

**2.30 AUCTION ESTABLISHMENT**

Auction Establishment, means a building or part thereof used for the retail sale of articles or goods to the members of the public bidding the highest offer for the article or goods during the sale proceedings.

**2.31 AUDITORIUM**

Auditorium, means a building or structure, or part thereof, where facilities are provided for athletic, civic, educational, recreational, political, religious, or social events, including, but not so as to limit the generality of the foregoing, an arena, curling rink, museum,

community centre, assembly hall, pool hall, gymnasium, stadium, cinema, theatre, or playhouse.

**2.32 AUTOMOBILE**

Automobile, means a self-propelled vehicle including a car, a light truck and a motorcycle used for land transportation but does not include motorized construction equipment or farm equipment, a motor home, a snowmobile, a boat, recreational vehicles, a trailer or farm implement, a truck tractor or tractor trailer or any other device which is capable of being driven, propelled or drawn by any kind of power, a bicycle or any other device powered solely by means of human effort.

**2.33 AUTOMOBILE SERVICE STATION**

Automobile Service Station, means an establishment where vehicle fuels, lubricants and accessories are offered for retail sale and which contains facilities for the repair and maintenance of vehicles excluding body and fender work.

**2.34 AUTOMOBILE SUPPLY STORE**

Automobile Supply Store, means a building or part thereof used for the purpose of retail sale of equipment and parts used to repair, service or customize motor vehicles. This does not include any installations or repairs.

**2.35 AUTOMOBILE WRECKING YARD – see SALVAGE YARD.**

**2.36 AUTOMOTIVE USE**

Automotive Use, means an automobile service station, a gas bar, a vehicle repair garage, a car wash, a body shop or a vehicle sales or rental establishment as defined herein.

**2.37 BAKE SHOP**

Bake Shop, means a retail store where bakery products are offered for sale, some or all of which may be prepared on the premises.

**2.38 BAKERY**

Bakery, means a building for producing, mixing, compounding or baking bread, biscuits, cakes or other baked products.

**2.39 BALCONY**

Balcony, means a stage or platform, other than a stoop, projecting from the wall of a building and accessible from inside such building by means of a door.

**2.40 BANK – see FINANCIAL INSTITUTION.**

**2.41 BANQUET HALL**

Banquet Hall, means a privately owned and operated building designed, used or intended for use as a meeting place by the public for which rental charges are paid, and may include associated dining rooms and beverage rooms but does not include a club or restaurant as defined elsewhere by this By-Law.

**2.42 BARBER SHOP** – see **HAIRDRESSING ESTABLISHMENT**.

**2.43 BASEMENT**

Basement, means that portion of a building between two floor levels which is partly underground but which has at least one-half of its height from finished floor to finished ceiling above adjacent finished ground surface or grade.

**2.44 BATCHING PLANT, ASPHALT**

Batching Plant, Asphalt, means an industrial establishment used for the production of asphalt, or asphalt products used in building or construction and includes facilities for the administration and management of the business, the stockpiling of bulk materials used in the production process or a finished product manufactured on the premises and the storage and maintenance of required equipment, but does not include the retail sales of finished asphalt.

**2.45 BATCHING PLANT, CONCRETE**

Batching Plant, Concrete, means an industrial establishment used for the production of concrete, or concrete products used in building or construction and includes facilities for the administration and management of the business, the stockpiling of bulk materials used in the production process or a finished product manufactured on the premises and the storage and maintenance of required equipment, but does not include the retail sales of finished concrete.

**2.46 BATCHING PLANT, PORTABLE ASPHALT**

Batching Plant, Portable Asphalt, means a temporary asphalt batching plant established for a Provincial or Municipal road project.

**2.47 BED AND BREAKFAST ESTABLISHMENT**

Bed and Breakfast Establishment, means a single detached dwelling in which not more than two rooms are made available by the person or persons occupying the said dwelling for the temporary accommodation of the traveling or vacationing public and within which light meals may be offered. This does not include a group home, hotel/motel, lodging house, or restaurant, as defined herein.

**2.48 BINGO HALL**

Bingo Hall, means a building or structure used for the playing of bingo games which are regulated by the Alcohol and Gaming Control Commission and the Criminal Code of Canada as amended from time to time.

**2.49 BOARDING HOUSE** – see **LODGING HOUSE**.

**2.50 BODY SHOP**

Body Shop, means an establishment engaged primarily in the repairing or painting of automobile or vehicle bodies.

**2.51 BREWING ON PREMISES ESTABLISHMENT**



Brewing on Premises Establishment, means a commercial establishment where individuals produce beer, wine and/or cider, for personal use and consumption off the premises; and where beer, wine and/or cider ingredients and materials are purchased, and an equipment and storage area is used for a fee by the same individuals.

**2.52 BUILDING**

Building, means any structure consisting of walls and a roof, whether temporary or permanent, designed, used or intended for sheltering any use of occupancy or enclosure of persons, animals, or chattels, and includes accessory buildings and structures such as heat pumps or air exchangers, but shall not include a boundary wall, fence, tent, travel trailer, camping trailer, truck camper, motor home or other vehicle.

**2.53 BUILDING AREA – see AREA OF BUILDING.**

**2.54 BUILDING ENVELOPE – see AREA OF BUILDING.**

**2.55 BUILDING HEIGHT – see HEIGHT.**

**2.56 BUILDING LINE**

Building Line, shall mean a line within a lot drawn parallel to a lot line which establishes the minimum distance between the lot line and any building or structure which may be erected. Where the lot line is a curve, the same shall apply.

**2.57 BUILDING LINE, ESTABLISHED**

Building Line, Established, means a building line considered to be established between existing buildings where at least five (5) main buildings have been erected on any one side of a continuous one hundred and fifty (150) metre strip of land fronting on a street or road. The established building line shall thus mean the average setback of the existing main buildings.

**2.58 BUILDING SUPPLY OUTLET**

Building Supply Outlet, means a premises used for storage, milling, and wholesale sales of a broad range of building materials and tools, and which may include a retail operation.

**2.59 BULK SALES ESTABLISHMENT**

Bulk Sales Establishment, means the use of land, buildings, or structure for the purpose of buying, selling, and storing fuel oil, wood, lumber, building materials, or similar bulk commodities but excludes any manufacturing, assembling, or processing of these commodities.

**2.60 BUS**

Bus, means a motor vehicle designed for carrying ten (10) or more passengers and used for the transportation of persons, and shall include any vehicle designed, built and formerly operated as a bus which has since been converted for private use.

**2.61 BY-LAW ENFORCEMENT OFFICER**

By-law Enforcement Officer, means an officer or employee of the Corporation charged with the duties of enforcing this By-Law.

**2.62 CAMPGROUND**

Campground, means a parcel of land used or maintained as an overnight tenting or camping area, where people are temporarily accommodated in tents, trailers or similar facilities, whether or not a fee or charge is paid for the rental thereof, but does not include a mobile home or a mobile home park or a park model trailer.

**2.63 CANOPY, WEATHER**

Canopy Weather, means a permanent unenclosed roof structure erected for the purpose of sheltering automobile or vehicle fuel pumps and dispenser islands from the weather.

**2.64 CARPORT – see GARAGE, PRIVATE.**

**2.65 CAR WASH ESTABLISHMENT, AUTOMATED**

Car Wash Establishment, Automated, means a premise containing automated facilities for the washing, waxing and detailing of automobiles for a fee and may include a manual car wash establishment as defined herein.

**2.66 CAR WASH ESTABLISHMENT, MANUAL**

Car Wash Establishment, Manual, means a premise containing facilities for the washing, waxing and detailing of automobiles by hand for a fee but does not include an automated car wash establishment as defined herein.

**2.67 CATERER'S ESTABLISHMENT**

Caterer's Establishment, means an establishment in which food and beverages are prepared for consumption off the premises and are not served to customers on the premises or to take out, but does not include a food service establishment.

**2.68 CELLAR**

Cellar, means that portion of a building between two floor levels which is partly or wholly underground but which has more than one-half of its height from finished floor to ceiling below adjacent finished ground surface or grade.

**2.69 CEMETERY**

Cemetery, means the use of land, buildings, or structure for the interment of the deceased or in which human bodies have been buried and may include a crematorium, mausoleum and a columbarium.

**2.70 CHRONIC CARE FACILITY**

Chronic Care Facility, means a home for the aged, rest home, a hospital, or licensed facility where the elderly or chronically ill reside and are cared for.

**2.71 CHURCH – see PLACE OF WORSHIP.**

**2.72 CLINIC**

Clinic, means a building, designed, used, or intended for the purposes of medical or dental practice and, without limiting the generality of the foregoing, may include the offices or consulting rooms of members of the medical or dental professions or of a chiropractor, as well as waiting rooms, treatment rooms, laboratories and dispensaries directly associated with the clinic.

**2.73 CLUB**

Club, means the use of land, buildings, or structures designed, used, or intended for use as a meeting place for the members of an organization, association, fraternal order, or similar group, not operated for profit and wherein athletic facilities, dining rooms, and beverage rooms may be provided.

**2.74 COMBAT GAMES**

Combat Games, means any form of play, sport or amusement which simulates combat, armed conflict or military operations.

**2.75 COMMERCIAL RECREATION ESTABLISHMENT**

Commercial Recreation Establishment, means a building, or part thereof, used for the purposes of an arena, assembly hall, billiard or pool room, bingo hall, bowling alley, dance hall, gym or fitness centre, ice or roller rink, indoor racquet courts, indoor swimming pool, or sports simulation, but not including a place of entertainment, an amusement park or any other place of entertainment or amusement otherwise defined or classified herein, a recreational trailer park, campground, or drive-in theatre.

**2.76 COMMERCIAL USE**

Commercial Use, means the use of land or buildings for the purposes of buying and/or selling commodities and supplying services.

**2.77 COMMUNAL WASTE DISPOSAL SYSTEM, - see SANITARY SEWER.**

**2.78 COMMUNITY CENTRE**

Community Centre, means a building used for community activities, the control of which is vested in the Municipality, a local board, or trustees.

**2.79 CONDOMINIUM**

Condominium, means a building or buildings in which each individual unit is held in separate private ownership and all floor space, facilities and outdoor areas used in common by all tenants are owned, administered and maintained by a corporation created pursuant to the provisions of the Condominium Act.

**2.80 CONSENT**

Consent, means the approval of the severance of land pursuant to the provisions of the Planning Act, as amended from time to time.

**2.81 CONSERVATION AREA**

Conservation Area, means an area of land owned by a Conservation Authority and any other environmentally significant area used solely for the protection, maintenance and improvement of components of the natural environment, including land, soil, water and vegetation.

**2.82 CONSERVATION AUTHORITY**

Conservation Authority, means a conservation authority established under the Conservation Authorities Act, as amended or revised from time to time, having jurisdiction in the Municipality of Thames Centre.

**2.83 CONSERVATION USE**

Conservation Use, means the use of land and/or water for the purpose of planned management of natural resources.

**2.84 CONTAMINANT**

Contaminant, means any solid, liquid, gas, odour, heat, sound, vibration, radiation, or combination of any of them resulting directly or indirectly from the activities of man that may:

- (1) impair the quality of the natural environment for any use that can be made of it;
- (2) cause injury or damage to property or to plant or animal life;
- (3) cause harm or material discomfort to any person;
- (4) adversely affect the health or impair the safety of any person;
- (5) render any property or plant or animal life unfit for use by man;
- (6) cause loss of enjoyment of normal use of property, or interfere with the normal conduct of business.

**2.85 CONTINUUM-OF-CARE FACILITY**

Continuum-of-Care Facility, means a nursing home in association with such facilities as hospitals, clinics, retirement lodges, recreation centres, cafeterias and personal service establishments.

**2.86 CONTRACTOR'S YARD OR SHOP**

Contractor's Yard or Shop, means the use of land, buildings, or structures for the purpose of storing equipment, vehicles, or material, or for performing shop work or assembly work by any building trade or other construction contractor.

**2.87 CONVENIENCE STORE**

Convenience Store, means a retail food store, confectionery, delicatessen, grocery store, or groceteria having a gross floor area of 300.0 square metres or less, or as determined by the zone standards, where a variety of both household and grocery items are offered for sale primarily to serve the daily needs of people and may include the rental of videos, an automated banking machine and/or depots for such items as film, laundry or dry cleaning, and an area devoted to food preparation for consumption on or off the premises, provided the gross floor area for the sale of food preparation does not exceed ten percent (10%) of the gross floor area to a maximum of 30.0 square metres.

- 2.88 CONVERTED DWELLING** – see **DWELLING, CONVERTED**.
- 2.89 CORPORATION**  
Corporation, means the Corporation of the Municipality of Thames Centre.
- 2.90 CORRECTIONAL AND DETENTION CENTRE**  
Correctional and Detention Centre, means a building established or continued under the Ministry of Correctional Services Act, but does not include a Training School established under the Training School Act, or a lock-up established under the Municipal Act.
- 2.91 COUNCIL**  
Council, means the Municipal Council of the Corporation of the Municipality of Thames Centre.
- 2.92 COUNTY**  
County, means the Corporation of the County of Middlesex.
- 2.93 CRUSHING PLANT**  
Crushing Plant, means an industrial establishment where aggregate is processed through a crushing and sorting operation into various grades of gravel.
- 2.94 CUSTOM WORKSHOP**  
Custom Workshop, means an establishment where goods are produced to special order and sold on the premises, but shall not include an establishment where the manufacture of goods is performed on a mass production or assembly line basis.
- 2.95 DATA PROCESSING ESTABLISHMENT**  
Data Processing Establishment, means a building, or part thereof, used for the input, processing and printing of computerized data.
- 2.96 DAY CARE, PRIVATE HOME**  
Day Care, Private Home, means the temporary care and custody for reward or compensation of not more than five children under ten years of age in a private residence other than the home of a parent or guardian of any such child for a continuous period not exceeding 24 hours.
- 2.97 DAY NURSERY**  
Day Nursery, means a premises that receives more than five children who are not of common parentage, primarily for the purpose of providing temporary care or guidance, or both temporary care and guidance, for a continuous period not exceeding twenty-four hours, when the children are: under eighteen years of age in the case of a day nursery for children with a developmental handicap; and under ten years of age in all other cases.
- 2.98 DECK**  
Deck, means a platform made of wood, concrete or other similar material, that has a height greater than 0.6096 metres above grade, projecting from a building or

freestanding, open to the sky, and intended for the purpose of outdoor dining, lounging, and other similar accessory residential uses. A deck as defined herein shall not be included in determining lot coverage.

**2.99 DEVELOPMENT**

Development, means the construction, erection or placing of one or more buildings or structures on land or the making of an addition or alteration to a building or structure that has the effect of substantially increasing the size or usability thereof, or the laying out and establishment of a commercial parking lot.

**2.100 DEVELOPMENT AGREEMENT – see SITE PLAN AGREEMENT.**

**2.101 DEVELOPMENT CHARGE**

Development Charge, means a charge imposed with respect to growth related net capital costs against land under the Development Charges By-Law.

**2.102 DRINKING WATER THREAT**

Drinking Water Threat, means an activity or condition that adversely affects or has the potential to adversely affect the quality or quantity of any water that is or may be used as a source of drinking water, and includes an activity or condition that is prescribed by the regulations as a drinking water threat.

**2.103 DRIVEWAY**

Driveway, means a vehicle access provided between a street or lane and a parking area or a loading space, or between two (2) parking areas, but does not include a parking aisle as defined herein.

**2.104 DRIVING TEE OR RANGE – see GOLF DRIVING TEE OR RANGE.**

**2.105 DRIVE-THROUGH FACILITY**

Drive-Through Facility, means a facility or structure that is designed to allow drivers to remain in their vehicles before and during an activity on the site. Drive-through facilities also include facilities designed for the rapid servicing of vehicles, where the drivers may or may not remain in their vehicles, but where the drivers usually either perform the service for themselves, or wait on the site for the service to be rendered. Drive-through facilities may serve the primary use of the site or may serve accessory uses. Examples include drive-up windows; menu boards; order boards or boxes; gas pump islands; car wash facilities; auto service facilities such as air compressor, water, and windshield washing stations; quick-lube or quick-oil change facilities.

**2.106 DRY CLEANER'S DISTRIBUTION STATION**

Dry Cleaner's Distribution Station, means a building used for the purpose of receiving articles or clothing to be subjected to the process of dry cleaning, dry dyeing or cleaning elsewhere and for the pressing and/or distribution of any such articles or goods which have been subjected to any such process.

**2.107 DRY CLEANING ESTABLISHMENT**

Dry Cleaning Establishment, means a building where dry cleaning, dry dyeing, cleaning or pressing of articles or goods of fabric is carried on and in which only non-flammable solvents are or can be used which emit no odours or fumes, and in which no noise or vibration causes a nuisance within or without the premises.

**2.108 DUPLEX DWELLING** – see **DWELLING, DUPLEX**.

**2.109 DUPLICATING SHOP**

Duplicating Shop, means a premises engaged in reproducing drawings, plans, maps or other copy, by computer graphics, blueprinting, photocopying or small offset process.

**2.110 DWELLING**

Dwelling, means a building, occupied or designated to be occupied exclusively as a home, residence or sleeping place by one (1) or more persons, but shall not include a hotel/motel, boarding, lodging, or rooming houses, tourist homes, nursing homes, institutions, or recreational vehicles.

**2.111 DWELLING, APARTMENT**

Dwelling Apartment, means a dwelling, consisting of four (4) or more dwelling units which units have a common entrance from the street level and the occupants of which have the right to use, in common, halls and/or stairs and/or elevators and yards.

**2.112 DWELLING, CONVERTED**

Dwelling, Converted, means a dwelling originally designed as a single unit dwelling which because of its size or design is capable of being, or has been, converted by partition and the addition of sanitary facilities and kitchen facilities into more than one dwelling unit. Alteration to the exterior of the building shall be limited to the required fire escapes, extra windows and entrances to a maximum of ten percent (10%) of the dwelling or 30.0 square metres, whichever is the lesser. The building, when converted, shall comply with the provisions of the Building Code and the parking and all other provisions of this By-Law.

**2.113 DWELLING, DUPLEX**

Dwelling Duplex, means a dwelling that is divided horizontally into two (2) dwelling units each of which has an independent entrance either directly or through a common vestibule.

**2.114 DWELLING, FOURPLEX**

Dwelling Fourplex, means a building that is divided horizontally and/or vertically into four (4) separate dwelling units, each of which has an independent entrance either directly from the outside or through a common entrance, but does not include a converted dwelling or a townhouse dwelling.

**2.115 DWELLING, LINK HOME**

Dwelling, Link Home, means a dwelling containing two (2) or more dwelling units that are attached only by a vertical wall below grade.

**2.116 DWELLING, MULTIPLE UNIT**

Dwelling, Multiple Unit, means a dwelling containing two (2) or more dwelling units, including a converted dwelling, a semi-detached dwelling as a whole, a duplex, triplex or fourplex dwelling, an apartment dwelling, a street townhouse dwelling as a whole, a stacked townhouse dwelling, a townhouse dwelling or group dwellings, but does not include a single unit dwelling as defined herein.

**2.117 DWELLING, SEASONAL FARM**

Dwelling, Seasonal Farm, means a dwelling that is used for not more than nine (9) months within a twelve (12) month period within any given year for the housing of seasonal farm labour and their families who are employees of the owner or operator of a farm and may include a mobile home. A bunkhouse or seasonal farm accommodation is a seasonal farm dwelling.

**2.118 DWELLING, SEMI-DETACHED**

Dwelling, Semi-Detached, means a dwelling that is divided vertically into two (2) dwelling units, each of which has an independent entrance either directly or through a common vestibule, but shall not include a link home.

**2.119 DWELLING, SINGLE DETACHED**

Dwelling, Single Detached, means one (1) dwelling which is freestanding, separate and detached from other main buildings or main structures, including a split level dwelling, but does not include a mobile home as defined herein.

**2.120 DWELLING, SINGLE UNIT**

Dwelling, Single Unit, means a dwelling containing not more than one (1) dwelling unit, including a single detached dwelling or modular dwelling, or one individual unit of a semi-detached dwelling or street townhouse, but does not include a multiple dwelling unit as defined herein.

**2.121 DWELLING, STACKED TOWNHOUSE**

Dwelling, Stacked Townhouse, means a building designed to contain three (3) or more dwelling units attached side by side, two units high, with each dwelling unit having a private entrance to grade level and a private open space area of any upper unit may utilize a portion of the roof of any lower unit.

**2.122 DWELLING, STREET TOWNHOUSE**

Dwelling, Street Townhouse, means a townhouse with each unit on a separate lot and having legal frontage on a public street.

**2.123 DWELLING, TOWNHOUSE**

Dwelling Townhouse, means a building divided vertically into three (3) or more attached dwelling units by common walls extending from the base of the foundation to the roof line, each dwelling unit having a separate entrance at grade, and so located on a lot that the individual units are not required to have legal frontage on a public street, but shall not include a link home.



**2.124 DWELLING, TRIPLEX**

Dwelling, Triplex, means the whole of a dwelling that is divided horizontally and/or vertically into three (3) separate dwelling units each of which has an independent entrance either directly from the outside or through a common entrance and does not include a converted dwelling.

**2.125 DWELLING UNIT**

Dwelling Unit, means one or more habitable rooms occupied or capable of being occupied by one or more persons as an independent and separate housekeeping establishment in which separate kitchen and sanitary facilities are provided for the use of such person or persons, with a private entrance from outside the building or from a common hallway or stairway inside the building.

**2.126 DWELLING UNIT, ACCESSORY**

Dwelling Unit, Accessory, means a dwelling unit accessory to a permitted non-residential use.

**2.127 DWELLING UNIT AREA – see FLOOR AREA.**

**2.128 EATING ESTABLISHMENT – see RESTAURANT.**

**2.129 EFFECTIVE DATE**

Effective Date, means the date that this By-Law shall be deemed to come into full force and effect upon the issuance of a formal order pursuant to the Planning Act, as amended from time to time.

**2.130 ELEVATION, AVERAGE**

Elevation, Average, means the height above sea level, calculated along the length of a building or structure.

**2.131 EMERGENCY CARE ESTABLISHMENT**

Emergency Care Establishment, means a temporary residence for not more than 6 adult persons (exclusive of staff) and their dependants, who, because of a social, physical, or mental condition, require immediate emergency shelter and assistance for a short period of time, generally not more than three (3) weeks. This does not include a group home or lodging house as defined herein.

**2.132 EMISSION**

Emission, means any corrosive gasses, dust, fly ash, electromagnetic fields, heat, glare, odours, smoke, toxic gasses or radiation issuing from a building, structure, lot, or vehicle.

**2.133 ERECT**

Erect, means to build, construct, reconstruct or relocate any building or structure or part thereof, and, without limiting the generality of the foregoing, also includes: any preliminary operation such as excavation, filling or draining preparatory to any building or

construction; altering any existing building or structure by an addition, enlargement, extension or other structural change; and any work which requires a building permit.

**2.134 ESTABLISHED BUILDING LINE** – see **BUILDING LINE, ESTABLISHED**.

**2.135 EXISTING**

Existing, means legally existing as of the date of the passing of this By-Law.

**2.136 EXPROPRIATION**

Expropriation, means the acquisition of land, with or without the consent or agreement of the owner thereof by any person or entity empowered by statute to take land without the consent of the owner of such land in the exercise of such person's or entity's statutory authority. The word "expropriate" shall have a corresponding meaning.

**2.137 FACTORY OUTLET**

Factory Outlet, means a building or part thereof accessory to, and clearly secondary to, an industrial use or a service trade, wherein products manufactured, produced, processed or stored on the premises are kept or displayed for wholesale or retail sale, or wherein orders are taken for the delivery of such products.

**2.138 FAIRGROUND**

Fairground, means land and buildings used for such purposes as the promotion of horticulture and agricultural activities and shall include general entertainment, community activities, seasonal antique sales and flea markets, seasonal inside vehicle storage activities, and recreational uses such as a racetrack and livestock buildings. Without limiting the generality of the foregoing, the uses may occur on a regular or infrequent basis and may involve the competition of machinery or animals in competing events.

**2.139 FARM OR IRRIGATION POND**

Farm or Irrigation Pond, means a body of water located outdoors, contained by natural or artificial means and designed, used, or intended for agricultural purposes including irrigation and watering for livestock but not for recreational purposes.

**2.140 FARM, SPECIALTY**

Farm, Specialty, means lands buildings and structures used for the growing of vegetables, berries, and fruit crops or flowers, and requiring less land to be economically viable than a traditional agricultural operation, but does not include a fish farm or mushroom operation.

**2.141 FEED MILL**

Feed Mill, means a building wherein farm commodities are brought, stored, and sold, and also includes the drying, processing and elevation for storage of farm commodities such as cereal grain, corn, and soy beans etc.

**2.142 FENCE**

Fence, means a wall (other than the wall of a building), gate or other barrier constructed of wood, masonry, metal, composite material or combination thereof, which is continuous throughout its entire length where required, save and except where access areas and lines of sight are required for safety purposes.

**2.143 FERTILIZER BLENDING STATION**

Fertilizer Blending Station, means a building or portion of a building wherein different grades of fertilizers to be used by farmers are mixed to create compounds for use by the farming community.

**2.144 FILM PROCESSING DEPOT**

Film Processing Depot, means a building or part thereof, used for the purposes of depositing film for transfer from retail customers to a processing plant and as a repository for film transferred from the processing plant to the retail customers. Retail sales of film, batteries and flashes may be included but not the sale of cameras or photographic equipment.

**2.145 FINANCIAL INSTITUTION**

Financial Institution, means an establishment which provides money management services directly to the public, including a bank, trust company, credit union, securities dealer, finance companies and stock brokers, but not including the internal offices or administrative offices which shall be considered to be offices for the purposes of this By-Law.

**2.146 FISHERIES HABITAT**

Fisheries Habitat, means any body of water sustaining or having the potential to sustain healthy game, forage, and commercial fish populations including fish bait.

**2.147 FISH FARM**

Fish Farm, means use of land for the creation of ponds, waterways and other facilities for the spawning, growing, feeding and sale of fish.

**2.148 FLOOD, REGULATORY**

Flood Regulatory, means the approved standard used by a Conservation Authority having jurisdiction to define the limit of the flood plain for regulatory purposes.

**2.149 FLOOD, 100-YEAR**

Flood, 100-Year, means that flood based on analysis of precipitation, snow melt or a combination thereof, having a return period of 100 years on average, or having a one percent (1%) chance of occurring or being exceeded in a given year.

**2.150 FLOOD, 100-YEAR FLOOD LEVEL**

Flood, 100-Year Flood Level, means the level of flooding which would occur during a 100-Year Flood.

**2.151 FLOODPROOFING**

Floodproofing, means a combination of structural changes and/or adjustments incorporated into the basic design and/or construction or alteration of individual buildings, structures or properties subject to flooding so as to reduce or eliminate flood damage.

**2.152 FLOOR AREA**

Floor Area, means the sum of the areas of all floors of a building measured from the outside of all exterior walls exclusive of any attic, basement, cellar, garage, verandah, porch or sunroom unless such enclosed porch or sunroom is an integral part of the building and habitable in all seasons, and excluding any floor area with a ceiling height of less than two (2.0) metres.

**2.153 FLOOR AREA, GROSS**

Floor Area, Gross, means the aggregate of the floor areas of all storeys of a building or structure, other than an attic or a cellar, excluding the floor areas of any private garage.

**2.154 FLOOR AREA, GROSS LEASABLE**

Floor Area, Gross Leasable, means the total area of a building for which tenants pay rent and have exclusive occupancy, measured from the centreline of partition walls and the exterior face of outside walls, and includes all such floor area on a main floor, mezzanine and upper storey and in a cellar, but does not include any floor area used in common by the tenants of the building such as a mall, aisle or hallway, elevator shaft or lobby, stairwell, any washroom, boiler room, maintenance room, mechanical or electrical or utility room, and any automobile parking facilities provided within the building.

**2.155 FLOOR AREA, GROUND**

Floor Area, Ground, means the area of a building or structure measured from the outside of all exterior walls, at grade, exclusive of any accessory building, garage, basement, cellar, terrace, verandah, open or enclosed porch or sunroom, unless such sunroom or enclosed porch is an integral part of the building and habitable in all seasons.

**2.156 FLOOR AREA, NET**

Floor Area, Net, means that portion of the floor area of a building which is used exclusively for a non-residential use defined herein or specifically permitted elsewhere in this By-Law, but excluding:

- (1) any part of such building used for any other non-residential use defined herein or specifically permitted elsewhere in this By-Law;
- (2) any part of such building used as a dwelling unit, a public concourse, or a common hallway or stairway not used exclusively by the said non-residential use;
- (3) any part of such building used solely for the storage of electrical equipment or of equipment to heat, cool, or otherwise control the environment of such building or a portion thereof; and
- (4) the thickness of any exterior walls of such building.

**2.157 FLORIST SHOP**

Florist Shop, means a retail store devoted to the sale of flowers, indoor plants and arrangements thereof.

**2.158 FLOUR MILL**

Flour Mill, means a facility and or building, or portion thereof wherein cereal grains and other agricultural commodities are processed to create new by-products such as flour.

**2.159 FOOD PROCESSING PLANT**

Food Processing Plant, means a building or part thereof, other than a restaurant or catering establishment in which agricultural products are prepared, processed, preserved, graded or stored for eventual human consumption, and includes a flour mill, a dairy, a bakery, a grain elevator or an egg grading station, but does not include an abattoir or any premises used for the slaughtering of animals or the boiling of blood, tripe or bones.

**2.160 FOOD STORE**

Food Store, means a retail store selling food and associated small household items.

**2.161 FOSTER HOME**

Foster Home, means a single housekeeping unit in a dwelling, in which individuals may be placed with Foster Parents to gain a family life experience, the said home being affiliated with a recognized social agency. The number of individuals placed at any one time shall not exceed four (4) persons.

**2.162 FORESTRY USE**

Forestry Use, means the raising and harvesting of wood and, without limiting the generality of the foregoing, shall include the raising and cutting of fuel wood, pulp wood, lumber, Christmas trees, and other forest products.

**2.163 FOURPLEX DWELLING – see DWELLING, FOURPLEX.**

**2.164 FUEL PUMP ISLAND**

Fuel Pump Island, means that portion of an automobile service station, gas bar or portion of a non-residential use for the retail sale of automotive fuels, that includes the fuel pumps, concrete base, overhead canopy and kiosk, but shall not include any part of any building for the repair or service of vehicles.

**2.165 FUEL STORAGE TANK**

Fuel Storage Tank, means a tank for the bulk storage of petroleum gasoline, fuel oil, gas or inflammable liquid or fluid but does not include a container for inflammable liquid or fluid legally and properly kept in a retail store or a tank for storage merely incidental to some other use of the premises where such tank is located.

**2.166 FUNERAL HOME**

Funeral Home, means a building or structure wherein a licensed undertaker prepares corpses for interment, and may include a chapel for funeral services.

**2.167 GARAGE, MUTUAL**

Garage Mutual, means a private garage which:

- (1) contains sufficient space for the parking of not less than two (2) automobiles;
- (2) is situated astride a common side lot line between two (2) adjacent lots; and,
- (3) is accessory to a main use of such lots.

**2.168 GARAGE, PRIVATE**

Garage Private, means a detached accessory building or a portion of a main building designed or used for parking or storage of automobiles of the occupants of the dwelling and in which there are no facilities for repairing or servicing such vehicles for gain or profit. For the purposes of this By-Law, a garage includes a carport.

**2.169 GARAGE SALE – see HOUSEHOLD SALE/GARAGE SALE.**

**2.170 GARDEN CENTRE**

Garden Centre, means the use of land, buildings or structures for the purpose of buying and selling lawn and garden equipment, furnishings, and supplies.

**2.171 GAS BAR**

Gas Bar, means a building or place with one or more fuel pumps for the sale of motor fuels and related products for automobiles or vehicles, together with the necessary pump islands, light standards, kiosk, concrete aprons, canopy, storage tanks and related facilities required for the dispensing of fuel but where no servicing, repair or equipping of automobiles or vehicles is carried on and does not include a car wash.

**2.172 GOLF COURSE**

Golf Course, means the use of land for the purpose of playing golf and, without limiting the generality of the foregoing, may include a par three golf course, a driving tee or range as an accessory use, a miniature golf course, or combination thereof.

**2.173 GOLF COURSE, MINIATURE**

Golf Course, Miniature, means an area of land or a building, structure or premises or part thereof operated for profit or gain as a commercial place of entertainment or amusement in which facilities are provided to simulate the game of golf or any aspect of the game on a small scale, but does not include a golf driving tee or range as defined herein.

**2.174 GOLF DRIVING TEE OR RANGE**

Golf Driving Tee or Range, means a use which provides facilities designed and operated primarily for the practicing of golf shots but does not include a golf course or miniature golf course as defined herein.

**2.175 GRADE**

Grade, means:

- (1) when used with reference to a building or structure, the average level of the proposed or finished ground elevation adjoining a building at all exterior walls;
- (2) when used with reference to a road, the finished elevation of such road as established by the Municipality or other authority having jurisdiction.

**2.176 GRADE LEVEL**

Grade Level, means the level of any lots, measured above sea level according to Geodetic Datum, 15.24 centimetres (6 inches) above the normal crown level of the road, measured above sea level according to Geodetic Datum, upon which the lot abuts. Where a lot abuts on two (2) or more streets, the grade level shall be the mean of the grade levels calculated with reference to the different streets. If the natural level of the ground is higher than as above stipulated, then the average natural level of the ground shall be taken as the grade level.

**2.177 GRAIN ELEVATOR AND DRYING FACILITY**

Grain Elevator and Drying Facility, means any land, buildings or structures wherein agricultural commodities such as cereal grains, corn and soy beans are customarily dried, stored and located, temporarily or otherwise.

**2.178 GREENHOUSE, COMMERCIAL**

Greenhouse Commercial, means a building used for the growing of flowers, fruits, vegetables, plants, shrubs, trees and similar vegetation which are not necessarily transplanted outdoors on the same lot containing such greenhouse, and are sold directly from the lot either at wholesale or retail.

**2.179 GREENHOUSE, FARM**

Greenhouse Farm, means a building used for the growing of plants, shrubs, trees and similar vegetation which are transplanted outdoors on the same lot containing such greenhouse.

**2.180 GROUP HOME,**

- (1) **GROUP HOME TYPE 1**, means a residence licensed, supervised, approved, or funded under a federal or provincial statute for the accommodation of three (3) to ten (10) persons, excluding staff or the receiving family, living under responsible supervision in a single housekeeping unit and who, by reason of their intellectual, mental health, social or physical condition or legal status, require a group living environment for their well being. A Group Home Type 1 may include children or youth on probation under provincial or federal statute, but does not include an Emergency Care Establishment or a Group Home Type 2, as defined in this By-Law.
- (2) **GROUP HOME TYPE 2**, means a residence for the accommodation of up to ten (10) residents, excluding staff, that is maintained and operated primarily for: persons who have been placed on probation or released on parole under provincial or federal statute; or, youth who have been charged under provincial or federal statute and

who have been placed in detention or custody. A Group Home Type 2 may include a Group Home Type 1 and an Emergency Care Establishment as defined herein.

**2.181 HABITABLE ROOM**

Habitable Room, means any room used or intended to be used for living, sleeping, cooking or eating purposes and where the ceiling height is at least 2.3 metres over one-half the floor area.

**2.182 HAIRDRESSING ESTABLISHMENT**

Hairdressing Establishment, means a service commercial establishment providing a personal service to men, women and/or children by shampooing, cutting, styling, tinting or treatment of hair, by giving manicures, pedicures, facial treatments, scalp massages or by the use of cosmetic products and, without limiting the generality of the foregoing, includes a barber shop and beauty salon.

**2.183 HAZARD LANDS**

Hazard Lands, means lands which exhibit a hazardous condition as a result of their instability; susceptibility to flooding, erosion, subsidence; or the presence of organic soils; or instability associated with ravine, river valley or stream processes and includes lands lying below the regulatory floodline and with the Regulation Limit as established from time to time by the conservation authority having jurisdiction and shall include lands lying within the 100 year erosion limit.

**2.184 HEIGHT**

Height, when used in reference to a building or structure other than an accessory building, means the vertical distance between the horizontal plane through the average finished grade and a horizontal plane through:

- (1) the highest point of the roof assembly in the case of a building with a flat roof or deck roof, or in the case of an accessory structure;
- (2) the average level of a one (1) slope roof, provided that a roof having a slope of less than twenty (20) degrees with the horizontal shall be considered a flat roof;
- (3) the roof deck line, in the case of a mansard roof;
- (4) the average level between eaves and ridges in the case of a roof type not mentioned in Clauses (1), (2) and (3) immediately preceding;
- (5) where an exterior wall extends above the top of the roof of a building, the topmost part of such exterior wall.

For an accessory building or structure, height is measured from the vertical distance between the horizontal plane through the average finished grade and the peak of the roof of the accessory structure.

**2.185 HEREAFTER**



Hereafter, means after the date of the passing of this By-Law.

**2.186 HEREIN**

Herein, means anywhere in this By-Law.

**2.187 HEREOF, HERETO**

Hereof, Hereto, means "of this By-Law" and "to this By-Law", respectively.

**2.188 HERITAGE BUILDING**

Heritage Building, means a building designated under The Ontario Heritage Act, as amended from time to time.

**2.189 HOME AND AUTO SUPPLY STORE**

Home and Auto Supply Store, means a retail store devoted to the sale of merchandise for the home and automobile including such goods as paint, hardware, electrical, plumbing, housewares, home appliances, sporting goods, lawn and garden supplies, and automobile supplies, and may include an associated automobile service station and gas bar.

**2.190 HOME APPLIANCE STORE**

Home Appliance Store, means a retail store devoted to the sale of household equipment such as major and small appliances, electronic devices, computers, and audio or visual equipment.

**2.191 HOME DECORATING STORE**

Home Decorating Store, means a retail store devoted to the sale of goods and materials required for decorating the interior of a home or office, including floor, wall and window coverings, lighting fixtures, bathroom and kitchen fixtures and accessories.

**2.192 HOME FURNISHINGS STORE**

Home Furnishings Store, means a retail store devoted to the sale of movable contents of a room, home or office. Such goods may include furniture, light fixtures, clocks, organs or pianos, carpet and indoor window coverings.

**2.193 HOME IMPROVEMENT STORE**

Home Improvement Store, means a retail store devoted to the sale of goods or materials associated with the furnishing and decorating of a home and includes a home decorating store, a home furnishing store or a home appliance store.

**2.194 HOME OCCUPATION, RESIDENTIAL**

Home Occupation, Residential, means an occupation or business, except for the keeping of boarders or roomers, conducted for gain or profit within a dwelling unit in a Residential Zone by any permanent resident of that dwelling unit. Where the use of the dwelling unit by a permanent resident is for a professional or service office which does not involve external signage, client visitations, and employees such office shall be considered as an accessory use as defined herein.

**2.195 HOME OCCUPATION, AGRICULTURAL**

Home Occupation, Agricultural, means an occupation or business, except for the keeping of boarders or roomers, conducted for gain or profit within a dwelling unit or accessory building or structure in an Agricultural Zone by any permanent resident of that dwelling unit, and is clearly secondary to the main use of the lot.

**2.196 HOME FOR THE AGED/REST HOME**

Home for the Aged/Rest Home, means a building for the aged established and maintained under the Homes for the Aged and Rest Homes Act.

**2.197 HOSPIS**

Hospis, means a dwelling where, for a fee, room, board and personal care, supervision and assistance with daily living activities are provided to persons who are otherwise unable to care fully for themselves by reason of age or mental or physical disability, and, without limiting the generality of the foregoing, includes such facilities as an unlicensed nursing home or home for the aged/rest home, an unlicensed retirement home or retirement lodge, or an unlicensed establishment providing nursing care for chronic invalids or the elderly, but does not include:

- (1) any residential facility licensed, approved or supervised under the Nursing Homes Act, the Homes for the Aged and Rest Homes Act, the Homes for Retarded Persons Act, the Homes for Special Care Act, the Private Hospitals Act, or any other Act or authority;
- (2) a rooming house or a boarding house;
- (3) a Type 1 or Type 2 Group Home;
- (4) an apartment dwelling.

**2.198 HOSPITAL**

Hospital, means a hospital as defined in the Private Hospitals Act, as amended from time to time, or a hospital as defined by the Public Hospitals Act, as amended from time to time.

**2.199 HOSPITALITY ROOM**

Hospitality Room, means part of a winery building where wine and food may be served but does not include the use of commercial cooking equipment on site in the preparation of food. A hospitality room does not include a restaurant or tavern as defined herein.

**2.200 HOTEL/MOTEL**

Hotel/Motel, means any hotel, motel, tavern, inn, lounge, lodge, or public house in one (1) main building or in two (2) or more connected or adjacent buildings designed and used mainly for the purposes of catering to the needs of the traveling public by supplying food, refreshments or both and furnishing sleeping accommodation of not less than six (6) guest rooms, each having no facilities for cooking or housekeeping, and provided that each guest room may only be entered from the interior of the building, and shall

include all such buildings operating under the Liquor License Act, and the Tourism Act, as amended from time to time. A "Hotel/Motel" does not include a group home, home for the aged/rest home, lodging house, nursing home or multiple or single unit dwelling.

**2.201 HOUSEHOLD PET**

Household Pet, means a domestic animal that by the nature of its temperament or appearance is taken into the care of one or more persons for the purpose of personal enjoyment or protection, which normally spends time in the dwelling unit of the owner at least once each day, and shall include specifically, caged birds, caged rodents or rabbits, cats, dogs, tropical fish, and non-poisonous indigenous reptiles.

**2.202 HOUSEHOLD SALE/GARAGE SALE**

Household Sale/Garage Sale, means the sale by an occupant of a dwelling unit, on his own premises, of household goods belonging to him.

**2.203 IMPOUNDING YARD**

Impounding Yard, means a place to which disabled motor vehicles, and motor vehicles or other mobile equipment impounded for a breach of the law, may be taken or towed and stored temporarily until reclaimed, but does not include an automobile service station, gas bar, or salvage yard as defined herein.

**2.204 INDIVIDUAL SANITARY FACILITIES**

Individual Sanitary Facilities, means an autonomous, individual on-site wastewater treatment/sewage disposal system, that is owned, operated and managed by the owner of the property upon which the system is located, which may include tile beds, holding tanks, or any other component of a private sewage disposal system.

**2.205 INDOOR/OUTDOOR TARGET RANGE**

Indoor/Outdoor Target Range, means the use of land, buildings or structures licensed by the Solicitor General of Ontario, for the purposes of the recreational discharge of fire arms, and may include an indoor/outdoor rifle range, pistol range, trap range, skeet range, and archery range.

**2.206 INDUSTRIAL USE**

Industrial Use, shall mean the use of land, buildings, or structures designed, used, or intended for the purpose of manufacturing, assembling, preparing, inspecting, ornamenting, finishing, treating, altering, repairing, warehousing, or storing or adapting for sale of any goods, substance, article or thing, including the storage of construction equipment and materials. Transportation terminals may also be considered as an Industrial use.

**2.207 INDUSTRIAL USE, NON-EFFLUENT PRODUCING**

Industrial Use, Non-Effluent Producing, means an industrial use which either does not discharge waste water or discharges waste water from one (1) or more of the following sources only:

- (1) sanitary sewage from employee washrooms;

- (2) storm water drainage;
- (3) water used for indirect cooling of equipment and ancillary purposes.

**2.208 INSTITUTIONAL USE**

Institutional Use, means the use of land, buildings or structures for public or social purposes but not for commercial or industrial purposes and, without limiting the generality of the foregoing, may include governmental, religious, educational, charitable, philanthropic, or other similar uses.

**2.209 KENNEL**

Kennel, means a place where dogs or other domestic animals other than poultry are bred and raised and are sold or kept for sale.

**2.210 KITCHEN**

Kitchen, means a room with cooking facilities that is:

- (1) equipped with a sink that is provided with potable hot and cold water, and is maintained;
- (2) equipped with electrical or other service, fuel or utility outlets suitable for a refrigerator and cooking stove;
- (3) equipped with an impervious backsplash and countertop around the kitchen sink; and,
- (4) when equipped with a refrigerator, cooking stove, kitchen fixtures and fittings have such appliances, fixtures and fittings maintained.

**2.211 LABORATORY**

Laboratory, means a building, or part thereof, used for scientific, medical and/or dental testing, experimentation and/or research.

**2.212 LANE or ALLEY**

Lane or Alley, means a private thoroughfare which affords means of access for vehicular traffic abutting lots and which is intended for general traffic circulation.

**2.213 LANDING STRIP**

Landing Strip, means the use of land, in a grassed or otherwise natural state, accessory to an agricultural or residential use, for the sole purpose of those residing thereon for the landing and taking off of non-commercial aircraft and may include buildings and structures accessory thereto.

**2.214 LANDSCAPED OPEN SPACE**

Landscaped Open Space, means the area of a lot which is used for the growth and maintenance of grass, flowers, shrubbery and other landscaping materials, both natural and artificial, and includes any surfaced walk, patio, or similar area, but does not include any driveway or access ramp, parking lot, deck or any open space beneath or within any building or structure.

**2.215 LAUNDROMAT**

Laundromat, means a self-serve clothes washing establishment containing one or more washing and drying, ironing, finishing or other incidental equipment.

**2.216 LIBRARY**

Library, means a library, branch library, bookmobile, or distributing station operating under The Public Libraries Act, R.S.O. 1990, as amended from time to time, or any successor thereto.

**2.217 LIQUID MANURE STORAGE FACILITY**

Liquid Manure Storage Facility, means a structure of concrete or metal designed, used or intended for the storage of manure accessory to an agricultural use.

**2.218 LIQUOR, BEER AND WINE STORE**

Liquor, Beer and Wine Store, means a retail store devoted to the sale of liquor and/or beer and/or wine and accessory related items.

**2.219 LIVESTOCK**

Livestock, means farm animals kept for use, for propagation or intended for profit and, without limiting the generality of the foregoing, may include dairy and beef cattle, horses, swine, sheep, laying hens, chicken and turkey broilers, turkeys, goats, ducks, pigeons, mink, and rabbits.

**2.220 LIVESTOCK UNIT**

Livestock Unit, means the equivalent values for various types of animals and poultry based on manure production and production cycles in accordance with Table 1 of Schedule "C".

**2.221 LOADING SPACE**

Loading Space, means an off-street space or berth located on the same lot as a permitted use and used for the parking of a commercial vehicle, loading or unloading merchandise or materials pertinent to such permitted use.

**2.222 LOCAL BOARD**

Local Board, means a public utility commission, transportation commission, public library board, board of park management, local board of health, planning board, or any other board, commission, committee, body or local authority established or exercising any power or authority under any general or special Act with respect to any of the affairs or purposes of the Corporation of the Municipality of Thames Centre.

**2.223 LOCALLY GROWN**

Locally Grown, means fruit used in the production of wine shall consist entirely of fruit in the first instance grown and harvested within the municipal boundaries of the Municipality of Thames Centre, in the second instance from fruit grown and harvested in the County of Middlesex and in the third instance from fruit grown and harvested in the Province of Ontario.

**2.224 LODGING HOUSE**

- (1) **LODGING HOUSE TYPE 1**, means a residential building which is used to provide lodging units for hire or gain directly or indirectly to three (3) or fewer persons with or without meals. A lodging house, type 1, shall include a rooming house, a boarding house, a fraternity and sorority house, but shall not include a bed and breakfast establishment, emergency care establishment, group home, home for the aged, rest home, hotel/motel, nursing home or a residence of an educational institution.
- (2) **LODGING HOUSE TYPE 2**, means a residential building which is used to provide lodging units for hire or gain directly or indirectly to more than three (3) persons with or without meals. A lodging house, type 2, shall include a rooming house, a boarding house, a fraternity and sorority house, but shall not include a bed and breakfast establishment, emergency care establishment, group home, home for the aged, rest home, hotel/motel, nursing home or a residence of an educational institution.

#### **2.225 LOT**

Lot, means a parcel or tract of land which:

- (1) is a whole lot or block as shown on a registered plan of subdivision (note: a registered plan of subdivision for the purposes of this paragraph does not include a registered plan of subdivision deemed not to be a plan of subdivision under a By-Law passed pursuant to Section 51 of the Planning Act, as amended from time to time);
- (2) or fronts an open street and is a separate parcel of land without any adjoining lands being owned by the same owner or owners as at the date of the passing of this By-Law;
- (3) or the description of which is the same as in a Deed which has been given consent pursuant to Section 53 of the Planning Act, as amended from time to time;
- (4) or is the whole remnant remaining to an owner or owners after a conveyance made with consent pursuant to Section 53 of the Planning Act, as amended from time to time.
- (5) or is a unit as shown on a registered plan of condominium.

#### **2.226 LOT AREA**

Lot Area, means the total horizontal area within the lot lines of a lot, except in the case of a corner lot having street lines rounding at the corner, where the lot area of such lot shall be calculated as if the lot lines were projected to the intersection.

#### **2.227 LOT, CORNER**

Lot Corner, means a lot situated at the intersection of and abutting upon two (2) roads which intersect at an angle of not more than one hundred and thirty-five (135) degrees.

#### **2.228 LOT COVERAGE**

Lot Coverage, means that percentage of the lot area of a lot covered by the perpendicular projections onto a horizontal plane of the floor areas of all buildings or mobile homes on the lot, excluding balconies, canopies and overhanging eaves which are 2 metres or more in height above finished grade, and excluding decks and private outdoor swimming pools.

**2.229 LOT DEPTH**

Lot Depth, means the horizontal distance between the front and rear lot lines. Where these lines are not parallel, the lot depth shall mean the length of a straight line joining the mid-points of the front lot line and the rear lot lines. Where there is no rear lot line, lot depth shall mean the length of a straight line joining the middle of the front lot line with the apex of the triangle formed by the side lot lines.

**2.230 LOT FRONTAGE**

Lot Frontage, means the horizontal distance measured at right angles between the side lot lines or the extension thereof of a lot where the side lot lines are parallel. Where such side lot lines are not parallel, the lot frontage shall be measured perpendicularly to the line joining the mid-point of the front lot line and the mid-point of the rear lot line at a point six (6.0) metres back from the front lot line, and where such side lot lines meet, lot frontage shall be measured perpendicularly to the line joining the apex of the triangle formed by the side lot lines to the mid-point of the front lot line at a point six (6.0) metres back from the front lot line.

**2.231 LOT, INTERIOR**

Lot Interior, means a lot other than a corner lot.

**2.232 LOT LINES**

Lot Lines, shall mean the boundary lines of a lot defined as follows:

**(1) LOT LINE, FRONT, means:**

- (a) in the case of an interior lot, the line dividing the lot from the street;
- (b) where the lot is a corner lot, the shorter lot line abutting a street shall be deemed to be the front lot line and the longer lot line abutting a street shall be deemed to be an exterior side lot line, provided that, where a corner lot has the same dimensions on the two streets upon which it abuts, the lot line abutting the street upon which the building or structure erected or to be erected has its principal entrance shall be deemed to be the front lot line;
- (c) where the lot is a through lot, the lot line where the principal access to the lot is provided shall be deemed to be the front lot line.

**(2) LOT LINE, INTERIOR, means a lot line other than a street line.**

- (3) **LOT LINE, REAR**, means the lot line farthest from or opposite to the front lot line; but where the side lot lines intersect, as in the case of a triangular lot, the rear lot line shall be represented by the point of intersection.

**LOT LINE, SIDE**, means a lot line other than a front or rear lot line.

- (a) **LOT LINE, EXTERIOR SIDE**, means a side lot line that abuts a street.
- (b) **LOT LINE, INTERIOR SIDE**, means a side lot line other than an exterior side lot line.

**2.233 LOT, THROUGH**

Lot, Through, means a lot bounded on opposite sides by a street provided, however that if any lot qualifies as being both a corner lot and a through lot, such lot shall be conclusively deemed to be a corner lot.

**2.234 MACHINE SHOP – see SERVICE SHOP.**

**2.235 MAIN**

Main, when used to describe a use, a building or a structure, means a use or structure which constitutes, or a building in which is conducted, a principal use of the lot on which such use, building or structure is located.

**2.236 MAIN WALL**

Main Wall, means the exterior front, side, or rear wall of a building, and all structural members essential to the support of a fully enclosed space or roof.

**2.237 MARINE SALES AND SERVICE**

Marine Sales and Service, means the use of land, buildings, or structures designed, used, or intended for the sale, service, or repair of boats and/or watercraft and related accessories.

**2.238 MARKET GARDEN**

Market Garden, means the use of land, buildings, or structures for the purpose of buying and selling fruits, vegetables and flowers.

**2.239 MERCHANDISE SERVICE SHOP**

Merchandise Service Shop, means a building or part thereof wherein articles or goods, other than vehicles or industrial toolage, are repaired or serviced, or where replacement parts for such articles or goods are offered for sale or a depot to collect, ship and receive such articles to be repaired or renewed.

**2.240 MOBILE HOME**

Mobile Home, means a C.S.A. approved, factory built dwelling occupied or designed to be occupied on a permanent basis, designed to be towed on its own chassis, (notwithstanding that its running gear is on or may be removed) placed or designed to be placed on permanent foundations (including piers on permanent footings), and



connected or designed to be connected to public utilities, but does not include a travel trailer or tent trailer or trailer otherwise designed or a recreational vehicle.

**2.241 MOBILE HOME PARK**

Mobile Home Park, means a lot, or portion thereof, used for the placement of two or more mobile homes on leased sites where mobile home sites are accessed by private streets or lanes and are serviced by private water supply, sewage disposal and refuse collection services.

**2.242 MOBILE HOME SITE**

Mobile Home Site, means that part of a lot which is reserved for the placement of an individual mobile home.

**2.243 MOTEL – see HOTEL/MOTEL.**

**2.244 MOTOR HOME – see RECREATIONAL VEHICLE.**

**2.245 MULTIPLE UNIT DWELLING – see DWELLING, MULTIPLE UNIT.**

**2.246 MUNICIPAL DRAIN**

Municipal Drain, means drainage works constructed and maintained under the provisions of The Drainage Act, R.S.O. 1990, as amended from time to time.

**2.247 MUNICIPAL SERVICES**

Municipal Services, means services provided by the municipality such as curbs, gutters, sidewalks, pavement and roadworks, sewerage and drainage systems, pumping stations, sewage treatment plants, watermains, wells, service pipes, electrical services or street lights, designed to service or capable of servicing a lot.

**2.248 MUNICIPALITY**

Municipality, means the Corporation of the Municipality of Thames Centre.

**2.249 MUSEUM**

Museum, means a building designed, used or intended for use as a repository for historical artifacts, relics or documents which may be periodically placed on display for public viewing.

**2.250 MUSHROOM FARM**

Mushroom Farm, means a farm upon which mushrooms or spores are grown for the purpose of gain or profit.

**2.251 MUTUAL DRIVEWAY**

Mutual Driveway, means an ingress or egress that is common to two (2) or more owners of abutting lands as a right-of-way registered against the title of the lands.

**2.252 NAVIGABLE WATERWAY**

Navigable Waterway, means a navigable body of water or stream as deemed under the Beds of Navigable Waters Act, as amended from time to time.

**2.253 NON-COMPLYING**

Non-Complying, means a lot, building, or structure associated with a permitted use which is existing but does not comply with one or more regulations of this By-Law on the date of the passing of this By-Law or amendments thereto.

**2.254 NON-CONFORMING**

Non-Conforming, means a use, building, structure or any part thereof which was lawfully occupied and/or existed at the date of passing of this By-Law, which does not conform with the permitted uses of the zone in which it is now located.

**2.255 NON-RESIDENTIAL**

Non-Residential, when used with reference to a building, structure or use, shall mean designed, intended, or used for purposes other than those of a dwelling.

**2.256 NUISANCE**

Nuisance, means any use or condition which interferes with the normal enjoyment of any use of any neighbouring use of land, building or structure.

**2.257 NURSING HOME**

Nursing Home, means a building wherein lodging, meals, personal care, nursing services, and medical care and treatment may be provided for gain or profit or as a charitable public service and includes a rest home or a convalescent home, as licensed under the Nursing Homes Act, as amended from time to time, but does not include a hotel/motel, hospice, emergency care establishment or hospital as defined herein.

**2.258 NURSERY AND GARDEN STORE**

Nursery and Garden Store, means the use of land, buildings or structures, or part thereof, where trees, shrubs or plants are grown or stored for the purpose of transplanting, for use as stock, for building or grafting, or for the purpose of retail or wholesale.

**2.259 OCCUPANCY**

Occupancy, means to reside in as owner or tenant on a permanent or temporary basis.

**2.260 OFFICE**

Office, means a building, or part thereof, containing one (1) or more rooms for use as offices including all forms of offices except medical/dental and support offices.

**2.261 OFFICE, BUSINESS**

Office Business, means a building or part thereof in which the administrative functions of agencies, foundations, brokers, labour or fraternal organizations are carried out and includes a service office, but does not include medical/dental offices, professional offices, support offices, financial or general offices, unless specified as being permitted within this definition.

**2.262 OFFICE, MEDICAL/DENTAL**

Office, Medical/Dental, means an office or offices in which the practice of the professions of medicine, psychiatry, dentistry or optometry is carried on or in which the treatment by osteopathy or chiropractic is carried out.

**2.263 OFFICE, PROFESSIONAL**

Office Professional, means a building, or part thereof, in which a legal or other personal professional service is performed or consultation given, and includes the offices of a lawyer, a planner, an architect, a surveyor, an engineer or a chartered accountant, but does not include a personal service establishment, a medical/dental office, a clinic, an animal hospital, a body-rub parlour or any adult entertainment parlour as defined in the Municipal Act, as amended.

**2.264 OFFICE, SERVICE**

Office, Service, means a building, or part thereof, in which one or more persons is employed in the management, direction or conducting of a travel agency, an insurance agency, or a real estate agency.

**2.265 OFFICE SUPPLY OUTLET**

Office Supply Outlet, means a retail store devoted to wholesale and retail sale of office supplies and school supplies, such as paper products, information processing supplies, files and furniture, office machines, such as typewriters, computers, calculators, fax transmitters, and components accessory thereto.

**2.266 OFFICE, SUPPORT**

Office Support, means a building, or part thereof, in which technical or professional consulting services are performed to serve industrial manufacturing, assembly, processing or repair establishments, and includes the offices of an architect, a surveyor, an engineer, a business machine servicing establishment, an industrial training facility for manufacturing, assembly, processing or repair skills, and supporting administrative, accounting and legal service offices directly related to the industrial use, but does not include a personal service establishment, a clinic, a medical/dental office, or a veterinary clinic.

**2.267 ONE HUNDRED YEAR EROSION LIMIT**

One Hundred Year Erosion Limit, means a line which is located parallel to the alignment of a ravine, river valley or stream and consists of the toe erosion allowance value plus the stable slope allowance value plus an erosion access allowance. Additional terms associated with the term 100 year erosion limit are defined as follows:

- (1) **EROSION PROTECTION ALLOWANCE**, means a setback of six (6.0) metres.
- (2) **STABLE SLOPE ALLOWANCE**, means a setback based on a ratio of 3 horizontal : 1 vertical and projected from the toe erosion allowance.
- (3) **TOE EROSION ALLOWANCE**, means a setback based on the anticipated toe erosion which would occur for a 100 year design period or 100 times the measured annual recession rate.

- (4) **MEASURED ANNUAL RECESSION RATE**, shall be determined by dividing the total erosion that has been recorded over a period of time by the period of time.

**2.268 OPEN SPACE**

Open Space, means a lot or part of a lot, exclusive of any landscaped open space, which is left in its natural or undisturbed state and which is unoccupied by buildings or structures.

**2.269 OPEN STORAGE**

Open Storage, means the storage of goods and materials, or the display and sale of goods and materials, including vehicles for hire or sale, located outside a building as defined herein.

**2.270 OPEN STORAGE AREA**

Open Storage Area, means an area of land used for open storage purposes.

**2.271 OUTDOOR AMENITY AREA**

Outdoor Amenity Area, means a contiguous space outside, behind, and immediately adjacent and accessible to a dwelling or dwelling unit and situated on the same lot therewith, designed, used or intended to be used for the passive enjoyment and active recreational needs of the occupants.

**2.272 OUTDOOR DISPLAY AND SALES AREA**

Outdoor Display and Sales Area, means an area set aside out of doors, covered or uncovered, to be used in conjunction with an established use or business located in adjacent permanent premises for the display or sale of fresh produce and new goods or merchandise.

**2.273 OUTDOOR EDUCATION – see WILDLIFE PRESERVE.**

**2.274 OUTDOOR PATIO**

Outdoor Patio, means an area set aside out of doors, covered or uncovered, for the use of patrons as a licensed restaurant in connection with, and in addition to, the operation of an adjacent restaurant licensed by the Liquor Control Board of Ontario.

**2.275 OWNER**

Owner, means the person who holds legal title to a lot or part thereof.

**2.276 PARK**

Park, means an area of land, consisting primarily of landscaped open space, used primarily for active or passive recreational purposes or as a conservation area, with or without related recreation buildings, structures or facilities including, but not necessarily restricted to, a recreational playground, a golf course, a golf driving tee or range, a ski hill, a play area, a bandstand, a skating rink, a horticultural greenhouse, a zoological garden, an historical establishment, a bowling green, a tennis or badminton court, a

playfield, a running track, a swimming area, a wading pool, a boating pond or lake, a watercourse, a refreshment booth, a picnic area, or an auditorium or place of assembly.

**2.277 PARK, PRIVATE**

Park Private, means a park other than a public park, regardless of whether or not such park is maintained or operated for gain or profit, but does not include an amusement park.

**2.278 PARK, PUBLIC**

Park Public, means a park owned or under the jurisdiction of The Corporation of the Municipality of Thames Centre, The County of Middlesex or any other public board, commission or authority established under any statute of the Province of Ontario including recreational uses and parking facilities.

**2.279 PARKING AISLE**

Parking Aisle, means a portion of a parking area which abuts, on one or more sides, parking spaces to which it provides access, and which is not used for the parking of vehicles.

**2.280 PARKING AREA OR LOT**

Parking Area or Lot, means an area or areas of land or a building or structure or part thereof which is provided and maintained for the purpose of temporary parking or storing of automobiles accessory to a permitted use, and may include parking aisles, parking spaces and related driveways providing access to the parking area or lot, but shall not include any part of a street.

**2.281 PARKING SPACE**

Parking Space, means an area, enclosed in a main building, in an accessory building, or unenclosed, exclusive of parking aisles or ingress and egress lanes, accessible to a street or lane, and set aside for the purpose of parking one automobile or vehicle.

**2.282 PEAT**

Peat, means an organic brownish or blackish fibrous substance produced by the decomposition of vegetation, containing a high proportion of water and found in certain types of wetlands.

**2.283 PERMITTED**

Permitted, means permitted by this By-Law.

**2.284 PERSON**

Person, means an individual, an association, a firm, a partnership, an incorporated company, municipal corporation, agent or trustee and their heirs, executors, or other legal representatives of a person to whom the context of this By-Law applies according to the law.

**2.285 PERSONAL SERVICE SHOP**

Personal Service Shop, means a building, or part thereof, in which persons are employed in furnishing services and otherwise administering to the individual and personal needs of persons, comprising the premises of a barber, hairdresser, beautician, manicurist, pedicurist, tailor, dressmaker and/or shoemaker, as well as a laundromat, dry cleaning and laundry depot, tanning salon, pet grooming shop, a place for dog obedience classes and a formal rentals shop. The sale of merchandise shall be permitted only as an accessory use to the personal service provided.

**2.286 PHARMACY**

Pharmacy, means a retail store which dispenses prescription drugs and which sells, among other things, non-prescription medicines, health and beauty products, and associated sundry items.

**2.287 PIT**

Pit, means any pit or excavation made for the purpose of searching for, or the removal of any soil, earth, clay, marl, sand, gravel or rock for commercial purposes but shall not include an excavation incidental to the erection of a building or structure for which a building permit has been granted by the Corporation, or an excavation incidental to the construction of any public works.

**2.288 PIT, WAYSIDE OR WAYSIDE QUARRY**

Pit, Wayside or Wayside Quarry, means a temporary pit or quarry opened and used by a public road authority solely for the purpose of a particular project or contract of road construction and not located on the road right-of-way.

**2.289 PLACE OF ENTERTAINMENT OR AMUSEMENT**

Place of Entertainment or Amusement, means an arena, auditorium, billiard or pool room, public hall, bowling alley, ice or roller skating rink, curling rink, dance hall, music hall, or theatre, or a combination of a billiard or pool room and a bowling alley.

**2.290 PLACE OF WORSHIP**

Place of Worship, means a building, including a synagogue, church, mosque and rectory, owned or occupied by a religious congregation or religious organization and dedicated exclusively to worship and related religious, social and charitable activities, with or without a hall, auditorium, convent, monastery, office of a clergyman, cemetery, church school, parish hall, day care or a parsonage as uses accessory thereto.

**2.291 PLANTING STRIP**

Planting Strip, means an area of landscaped open space located immediately adjacent to a lot line or portion thereof, on which is situated one (1) or more of the following screening devices:

- (1) a continuous row of trees;
- (2) a continuous hedgerow of evergreens or shrubs;
- (3) a berm;
- (4) a wall; or,
- (5) an opaque fence,

arranged in such a way as to form a dense or opaque screen.

**2.292 PORCH**

Porch, means a roofed, open gallery, or portico attached to the exterior of a building.

**2.293 PORTABLE ASPHALT PLANT – see BATCHING PLANT, PORTABLE ASPHALT.**

**2.294 PRIVATE GARAGE – see GARAGE, PRIVATE.**

**2.295 PRIVATE PARK – see PARK, PRIVATE.**

**2.296 PRIVATE ROAD, STREET OR LANE – see STREET, PRIVATE.**

**2.297 PROFESSIONAL OFFICE – see OFFICE, PROFESSIONAL.**

**2.298 PROCESSED GOODS INDUSTRY**

Processed Goods Industry, means a building or part thereof used by textiles, leather and rubber industries; plastics and synthetic resins industries; paper and wood products industries; metal products industries; oil and coal by-products industries; chemical products industries; and non-metallic products industries. Processed goods industries exclude pulp and paper industries and primary metal industries.

**2.299 PROPANE TRANSFER FACILITY**

Propane Transfer Facility, means a facility at a fixed location having not more than one (1) storage container and such container shall not have an aggregate propane storage capacity in excess of 50 000 litres (10,994 gallons) and from which no retail sale of propane fuel to the public is or may be effected.

**2.298.1 PROPANE TRANSFER FACILITY COMMERCIAL**

Propane Transfer Facility Commercial, means a facility at a fixed location having not more than six (6) propane storage containers and such containers shall not have an aggregate propane storage capacity in excess of 1,368,000 litres (361,387 US gallons) and from which no retail sale of propane fuel to the public is or may be effected.

By-law  
102-2016

**2.300 PUBLIC AGENCY**

Public Agency, means:

- (1) the Government of Canada, the Government of Ontario or any municipal corporation;
- (2) any ministry, department, commission, corporation, authority, board or other agency established from time to time by the Government of Canada, the Government of Ontario or any municipal corporation;
- (3) any public utility; or
- (4) any railway company authorized under The Railway Act, as amended from time to time, or any successors thereto.

**2.301 PUBLIC AUTHORITY**

Public Authority, means any school board, public utility commission, transportation commission, public library board, board of parks management, board of health, police services board, planning board or other board or commission or committee of local authority established or exercising any power or authority under any general or special Statute of Ontario with respect to any of the affairs or purposes of a municipality or any portion thereof, and includes any board, commission or committee or local authority established by by-law of the Municipality of Thames Centre.

**2.302 PUBLIC USE**

Public Use, when used in reference to a building, structure, use or lot, means a building, structure, use or lot used by a public agency to provide a service to the public. Public agencies include: the Government of Canada, the Government of Ontario, or a municipal corporation; any ministry, department, commission, authority, board or agency established by the Government of Canada or the Government of Ontario; any public utility; any railway company authorized under the Railway Act as amended from time to time, or any successors thereto.

**2.303 PUBLIC UTILITY**

Public Utility, means any public agency, corporation, board or commission providing electricity, gas, steam, water, telegraph, telephone, cable television, transportation, drainage, or sewage or waste collection and disposal services to the public, or a use pertaining to any such public agency, corporation, board, or commission.

**2.304 PUBLIC WATER SUPPLY – see WATER SYSTEM, PUBLIC.**

**2.305 RAW MATERIAL PROCESSING INDUSTRY**

Raw Material Processing Industry, means a building or part thereof used by natural fibres, rubber and pelt processing industries; rock, stone and non-metallic processing industries; clay and fine aggregates processing industries; ore processing industries; chemical processing industries; and miscellaneous processing industries which have similar impacts, such as secondary processing of scrap metal to its base form. The raw material processing industries exclude oil, natural gas and coal processing and refining industries.

**2.306 RECREATION USE, OUTDOOR**

Recreation Use, Outdoor, means any form of play, amusement or relaxation, such as games or sports, carried on completely in the open air and not requiring any buildings for the recreational use itself although accessory buildings for related facilities may be required such as for administrative or office purposes, storage, and accessory food facilities; but does not include combat games as defined in this By-Law.

**2.307 RECREATIONAL TRAILER PARK**

Recreational Trailer Park, means a parcel of land containing two or more recreational trailer sites which is used for temporary or seasonal occupancy by recreational trailers, recreational vehicles and tents and which is under single management and ownership and includes all accessory buildings and accessory structures incidental to the operation thereof.



**2.308 RECREATIONAL TRAILER**

Recreational Trailer, means any vehicle so constructed that it is suitable for being attached to an automobile for the purpose of being drawn or propelled by the automobile and capable of being used for temporary living, sleeping or eating accommodation of persons, notwithstanding that such vehicle is jacked up or that its running gear has been removed and shall include a recreational vehicle as defined herein.

**2.309 RECREATIONAL VEHICLE**

Recreational Vehicle, means a vehicle which provides sleeping and other facilities for short periods of time, while traveling or vacationing, designed to be towed behind a motor vehicle, or self-propelled, and includes such vehicles commonly known as travel trailers, camper trailers, pick-up coaches, motorized campers, motorized homes or other similar vehicles.

**2.310 REDEVELOPMENT**

Redevelopment, means the removal of buildings or structures from land and the construction or erection of other buildings or structures thereupon.

**2.311 REGULATORY FLOOD – see FLOOD, REGULATORY.**

**2.312 RENOVATION**

Renovation, means construction to which less than ninety percent (90%) of an entire floor area of an existing building is subjected and which does not adversely affect the life safety systems in the building.

**2.313 REPAIR AND RENTAL ESTABLISHMENT**

Repair and Rental Establishment, means a business engaged in maintaining, repairing, installing and renting articles and equipment for household and personal use, such as: radios and televisions; refrigeration and air conditioning; appliances; watches, clocks and jewellery; and re-upholstery and furniture repair. This does not include any other use specifically referred to or defined in this By-Law.

**2.314 RESERVE**

Reserve, means a narrow strip of land of between 0.3 metre and 0.50 metre in width, reserved for the purpose of restricting access.

**2.315 RESIDENTIAL USE**

Residential Use, means the use of a building or structure as a dwelling.

**2.316 RESTAURANT**

Restaurant, means a building or part thereof where food and beverage is prepared and offered for retail sale to the public for immediate consumption on the premises, including a licensed dining room.

**2.317 RESTAURANT, COFFEE SHOP**

Restaurant, Coffee Shop, means a portion of a building in which coffee and other non-alcoholic beverages, baked goods, soups, sandwiches and snack foods are offered for sale for consumption on the premises and which is not licensed under the Liquor License Act and does not have kitchen facilities for the preparation of meals.

**2.318 RESTAURANT, DRIVE-THROUGH**

Restaurant, Drive-Through, means a place in which food is prepared and sold to the general public and consumed on the premises inside or outside of an automobile and includes an exterior method of ordering and picking-up food from a vehicle.

**2.319 RESTAURANT, FAST FOOD**

Restaurant, Fast Food, means an establishment primarily engaged in preparing specialty foods in bulk and in providing customers with a take-out and/or delivery service which may or may not be consumed on or off the premises.

**2.320 RETAIL STORE**

Retail Store, means a building or part of a building where goods, wares, merchandise, articles or things are offered or kept for retail sale at retail and includes storage on or about the store premises of limited quantities of such goods, wares, merchandise, articles or things sufficient only to service such store but does not include any wholesale business or business supply use, or any establishment otherwise defined or classified.

**2.321 RETIREMENT LODGE or RETIREMENT HOME**

Retirement Lodge or Retirement Home, means a residence providing accommodation primarily for persons or couples over 60 years of age where each private bedroom or living unit has a separate private bathroom and separate entrance from a common hall but where common facilities for the preparation and consumption of food are provided, and common lounges, recreation rooms and medical care facilities may also be provided.

**2.322 RIDING SCHOOL – see SCHOOL, RIDING.**

**2.323 RIGHT-OF-WAY or EASEMENT**

Right-of-Way or Easement, means any right, liberty or privilege in, over, along or under land, which the owner of one (1) lot may have with respect to any other lot or which the Municipality, any other governmental authority or agency, private company or individual may have with respect to any land in the Municipality.

**2.324 ROAD – see STREET, IMPROVED.**

**2.325 SALVAGE YARD**

Salvage Yard, means the use of land, buildings, or structures where merchandise, articles and goods or things are stored wholly or partly in the open, kept for sale and/or processed for further use and, without limiting the generality of the foregoing, may include a junk yard, a scrap metal yard, and an automobile wrecking yard.

**2.326 SANITARY SEWER**

Sanitary Sewer, means an adequate system of underground conduits, operated either by a municipal corporation or by the Ministry of the Environment, which carries sewage to an adequate place of treatment which meets with the approval of the Ministry of the Environment.

**2.327 SATELLITE DISH**

Satellite Dish, mean a parabolic, elliptical or spherical antenna used for the purposes of receiving television or microwave transmissions, digital or other signals from orbiting satellites or other similar devices.

**2.328 SAWMILL**

Sawmill, means the use of land, buildings, or structures designed, used, or intended for the sawing, planing, sanding, and finishing of wood and wood products.

**2.329 SCHOOL**

School, means a building designed, used, or intended for use as an educational or training establishment, which may or may not be under the jurisdiction of a board as defined in the Education Act, as amended or revised from time to time, and may include the following:

- (1) **COMMERCIAL SCHOOL**, means a school operated by one or more persons for gain or profit.
- (2) **ELEMENTARY SCHOOL, PRIVATE**, means a school, other than a public school, or a vocational school or a commercial school, under the jurisdiction of a private board of trustees or governors, a religious organization or a charitable institution that is recognized under the Education Act, as amended from time to time, and offers the subjects of the Elementary School course of study and may or may not offer an extended curriculum.
- (3) **ELEMENTARY SCHOOL, PUBLIC**, means a school under the jurisdiction of the Thames Valley District School Board, used primarily for the instruction of students receiving primary education.
- (4) **POST-SECONDARY SCHOOL**, means a school under the jurisdiction of a Board as defined in the Ministry of Colleges and Universities Act.
- (5) **SECONDARY SCHOOL, PRIVATE**, means a school, other than a public school, or a vocational school or a commercial school, under the jurisdiction of a private board of trustees or governors, a religious organization or a charitable institution that is recognized under the Education Act, as amended from time to time, and offers the subjects of the Secondary School course of study and may or may not offer an extended curriculum.
- (6) **SECONDARY SCHOOL, PUBLIC**, means a school under the jurisdiction of the Thames Valley District School Board, used primarily for the instruction of students receiving a secondary education.

**2.330 SCHOOL, MUSIC**

School, Music, means a school devoted to the teaching of either instrumental or vocal music.

**2.331 SCHOOL, RIDING**

School Riding, means the use of land, buildings, or structures for the purpose of riding, training, showing, and boarding of horses and where persons are given instructions in the riding of horses and other aspects of horsemanship.

**2.332 SEASONAL**

Seasonal, means nine (9) months out of any twelve (12) month period.

**2.333 SEASONAL FARM DWELLING – see DWELLING, SEASONAL FARM.**

**2.334 SECTION 59 NOTICE**

Section 59 Notice, refers to the requirements under Section 59 of the Clean Water Act, which requires issuance of a notice from the Municipality's Risk Management Official before permitting an activity that is considered a restricted land use as identified in the Thames Sydenham & Region or Kettle Creek Source Protection Plan, whichever is applicable.

**2.335 SEMI-DETACHED DWELLING – see DWELLING, SEMI-DETACHED.**

**2.336 SEPTIC SYSTEM**

Septic System, shall mean a private sewage disposal system that stores and/or treats liquid or waterborne waste of industrial, commercial or domestic origin onsite and shall include but not be limited to grey water systems, cesspools, leaching bed systems and associated treatment units and holding tanks and shall not include sewage treatment plants.

**2.337 SERVICE AND REPAIR ESTABLISHMENT**

Service and Repair Establishment, means a premises engaged in maintaining, repairing and installing machinery and equipment for household and personal use, such as air conditioners, appliances, watches, clocks, jewellery, re-upholstery and furniture repair.

**2.338 SERVICE SHOP**

Service Shop, means an establishment, other than an automotive use, that provides a non-personal service or craft to the public, including, but not necessarily restricted to, a printer's shop, a plumber's shop, a tinsmith's shop, a painter's shop, a carpenter's shop, an electrician's shop, a welding shop, a blacksmith's shop, a merchandise service shop, a battery storage and recharging shop, a well-driller's establishment, a furrier's shop, an upholsterer's shop, a bakery, a dairy, a catering establishment, an egg grading station, a machine shop, or a monument engraving shop.

**2.339 SETBACK**

Setback, means the shortest horizontal distance between a point, line or structure specified by a provision or regulation of this By-Law and the nearest part or any specified part of any building, structure, excavation or open storage on a lot.

**2.340 SHOPPING CENTRE**

Shopping Centre, means one or more buildings, or part thereof containing a group of separate permitted commercial uses having a total floor area in excess of 550 square metres, which is maintained as a single comprehensive unit and located on a single lot, such lot being held and maintained under one ownership or under condominium ownership pursuant to the Condominium Act, as amended from time to time, or any successors thereto.

**2.341 SIGHT VISIBILITY TRIANGLE**

Sight Visibility Triangle, means the triangular space formed by the intersecting lot lines, at least one of which is also a street line, of a lot located at an intersection of two or more streets or at an intersection at grade of a street and a railway right-of-way, and a line drawn from a point in one such lot line to a point in the other lot line, each such point being a specified distance from the point of intersection of such lot lines measured along the said lot lines, provided that where the said lot lines do not intersect at a point, the point of intersection thereof shall be deemed to be the intersection of the projected tangents thereto, drawn through the extremities of the interior lot lines.

**2.342 SIGN**

Sign, means any device, object, or thing which creates a design or conveys a message, and which is erected, located or fixed on any real property for the purposes of advertising goods or services offered; identifying a business or enterprise; or for conveying any other type of message.

**2.343 SIGNIFICANT DRINKING WATER THREAT**

Significant Drinking Water Threat, means a drinking water threat that, according to a risk assessment, poses or has the potential to pose a significant risk.

**2.344 SINGLE DETACHED DWELLING – see DWELLING, SINGLE DETACHED.**

**2.345 SINGLE UNIT DWELLING – see DWELLING, SINGLE UNIT.**

**2.346 SITE PLAN AGREEMENT or DEVELOPMENT AGREEMENT**

Site Plan Agreement or Development Agreement, means any agreement entered into by an owner of land and the Corporation pursuant to a Site Plan Control By-Law.

**2.347 SITE PLAN CONTROL AREA**

Site Plan Control Area, means an area of land designated by a Site Plan Control By-Law as a site plan control area pursuant to Section 41 of the Planning Act, as amended from time to time, or any successors thereto.

**2.348 SITE PLAN CONTROL BY-LAW**

Site Plan Control By-Law, means any By-Law of the Corporation passed pursuant to Section 41 of the Planning Act, as amended from time to time, or any successors thereto.

**2.349 SNACK FOOD**

Snack Food, means prepackaged food such as potato chips, candy bars and soft drinks, but does not include food preparation.

**2.350 STOCKPILING**

Stockpiling, means the use of land for the storage of processed aggregates or other raw materials for future sale.

**2.351 STOOP**

Stoop, means a roofless, unenclosed structure, with or without steps, consisting of a platform and connecting to an exterior door on the ground floor of a dwelling, regardless of whether or not a cellar or part thereof is located underneath such structure.

**2.352 STORAGE COMPOUND, - see SALVAGE YARD.**

**2.353 STOREY**

Storey, means that portion of a building which is situated between the surface of any floor and the surface of the floor next above it and, if there is no floor above it, that portion between the surface of any floor and the ceiling above it, and which is more than fifty percent (50%) above the average finished grade and which has a height of more than 2.1 metres, and shall include an attic having more than 2.1 metres clear headroom for at least fifty percent (50%) of the attic floor area.

**2.354 STREET, IMPROVED**

Street, Improved, means a highway as defined under the Municipal Act, and which has been constructed in such a manner so as to permit its use by the general public for the passage of normal vehicular traffic on a year round basis.

**2.355 STREET, PRIVATE**

Street Private, means a highway other than a **STREET, IMPROVED** as defined herein, which has not been dedicated as a street or accepted or assumed by the Municipality, but is owned privately and which affords the principal means or access to abutting, separately owned, legally conveyable parcels of land.

**2.356 STREET LINE**

Street Line, means the limit of the street allowance and is the dividing line between a lot and a street.

**2.357 STRUCTURE**

Structure, means anything constructed or erected, the use of which requires location on or in the ground, or attached to something located on or in the ground, but does not include the permanent way of a railway, any paved surface located directly on the ground, a fence, sign, basketball net, or light fixtures.

**2.358 STUDIO**

Studio, means a building or part thereof, used as the workplace of a photographer, craftsman or artist, or for the instruction of art, music, dancing, languages or similar disciplines. The sale of any artifacts produced therein shall be permitted only as an accessory use.

**2.359 SUPPORTIVE COMMUNITY HOME**

Supportive Community Home, means a residential building with central kitchen, administrative, and possibly medical facilities and a number of housekeeping units or rooms where not more than twenty (20) persons reside and receive care consistent with their needs, either by on-site staff or through the visitation of various health care professionals.

**2.360 SWIMMING POOL, PRIVATE OUTDOOR**

Swimming Pool, Private Outdoor, means a privately owned pool whether or not in the ground, capable of being used for swimming, wading, diving, or bathing and which when filled is capable of containing a depth of 60 cm (24 in) or more of water. For the purpose of regulations pertaining to lot coverage in this By-Law a "Private Outdoor Swimming Pool" is deemed not to be a building or structure.

**2.361 TAVERN**

Tavern, means an establishment operating under the Liquor License Act, as amended from time to time, where alcoholic beverages are sold to be consumed on the premises.

**2.362 TAXI ESTABLISHMENT**

Taxi Establishment, means a property, site or building used as a dispatch office or an area, site or location intended for the parking of taxis and/or limousines when not engaged in transporting persons or goods.

**2.363 TEMPORARY USE**

Temporary Use, means a use that is authorized under the provisions of Section 39 of the Planning Act.

**2.364 THEATRE**

Theatre, means a building, or part thereof, used for the presentation of the performing arts.

**2.365 TILLABLE HECTARES**

Tillable Hectares, means the total area of land (in hectares) including pasture that can be worked or cultivated.

**2.366 TOP OF BANK**

Top of Bank, means, when used with reference to a watercourse, the highest elevation of land which ordinarily confines the waters of such watercourse when they rise out of the stream bed and/or the highest point of a stable slope associated with valley corridors containing a river or stream channel.

**2.367 TOWNHOUSE** – see **DWELLING, TOWNHOUSE**.

**2.368 TOWNHOUSE, STACKED** – see **DWELLING, TOWNHOUSE STACKED**.

**2.369 TOWNHOUSE, STREET** – see **DWELLING, TOWNHOUSE STREET**.

**2.370 TRADESMAN'S SHOP**

Tradesman's Shop, means an establishment where an individual who performs electrical, plumbing, carpentry, landscape, or other similar trade work, primarily off site, may store materials and may have an office.

**2.366.1 TRAILER**

Trailer, means any vehicle so constructed that it is suitable for being attached to a motor vehicle for the purpose of being drawn or propelled by a motor vehicle.

**2.371 TRAILER PARK** – see **RECREATIONAL TRAILER PARK** and **CAMPGROUND**.

**2.372 TRUCK TERMINAL**

Truck Terminal, means the use of land, buildings, or structures where trucks and/or transports are stored, rented, leased, kept for hire, or parked for remuneration or from which trucks and/or transports are dispatched as common carriers, or where goods are stored temporarily for further shipment.

**2.373 USE**

Use, means, when used as a noun, the purpose for which any land, building or structure is designed, used, or intended to be used, or for which it is occupied, used or maintained. When used as a verb, or as in the expression "to use" shall mean anything done or permitted to be done by the owner or occupant of any land, building or structure, directly or indirectly, or by or through any trustee, tenant, servant, or agent, acting for or with the knowledge or consent of such owner or occupant, for the purpose of making use of the said land, building, or structure.

**2.374 UTILITY STATION**

Utility Station, means the use of land, buildings, or structures in connection with the supply and distribution of utilities and, without limiting the generality of the foregoing, may include a water or sewage pumping station, a water storage reservoir, an electric power transformer station, a telephone repeater station, and a micro wave tower, but excludes a waste disposal site or a transmission utility corridor.

**2.375 VEHICLE**

Vehicle, means an automobile or other motor vehicle, a boat, a farm implement, a mobile home, a motor home, a snowmobile, a trailer, or any other device which is capable of being drawn, propelled or driven by any kind of power, and includes a commercial vehicle as defined herein, but does not include a bicycle or any other device, other than a boat, powered solely by means of human effort.

**2.376 VEHICLE, COMMERCIAL**



Vehicle, Commercial, means vehicles having permanently attached thereto a truck or delivery body, and includes ambulances, hearses, casket wagons, fire trucks, buses and tractors used for hauling purposes on streets or roads.

**2.377 VEHICLE REPAIR GARAGE**

Vehicle Repair Garage, means an establishment for the repair or replacement of parts in a vehicle and, without limiting the generality of the foregoing, includes the repair, replacement or reconditioning of mufflers, exhaust systems, shock absorbers, transmissions, gears, brakes, clutch assemblies, steering assemblies, radiators, heating or cooling systems, ignition systems, electrical systems, tires, wheels, windshields, windows and other mechanical or electrical parts or systems, the installation of undercoating, engine tuning, lubrication and engine conversion or replacement, but does not include a body shop, an impounding yard, an automobile service station or a gas bar. For the purpose of this definition, vehicle does not include motorized construction equipment, farm equipment, tractor trailers, or truck tractors.

**2.378 VEHICLE SERVICE SHOP**

Vehicle Service Shop, means an establishment or part thereof which contains facilities for the repair and maintenance of vehicles on the premises and in which vehicle accessories are sold and vehicle maintenance and repair operations, including the repairing or painting of vehicle bodies and the servicing of farm implements and related equipment, construction equipment, tractor trailers and truck tractors, are performed in return for remuneration, but does not include a body shop wherein the repairing or painting of vehicle bodies constitutes the primary activity, or any establishment engaged in the retail sale of vehicle fuels.

**2.379 VEHICLE SALES OR RENTAL ESTABLISHMENT**

Vehicle Sales or Rental Establishment, means an establishment engaged primarily in the sale, rental or leasing of vehicles and vehicle accessories, with or without an accessory vehicle repair garage or an accessory gasoline retail outlet, and includes an establishment engaged in the sale of farm implements and related equipment, boats and recreational vehicles.

**2.380 VETERINARY CLINIC**

Veterinary Clinic, mean a building, or portion thereof, designed, used or intended for use by a veterinarian who is a member of the Ontario Veterinarian Association and his or her assistants for the purpose of providing for the care and treatment of animals raised or housed for recreational, hobby, or agricultural purposes, and without limiting the generality of the foregoing may include dogs, cats, birds and livestock.

**2.381 VETERINARY CLINIC, SMALL ANIMAL**

Veterinary Clinic, Small Animal, means a building or structure used for a veterinary practice where small domestic animals or birds are kept for treatment only but shall not include outdoor kennels.

**2.382 VIDEO RENTAL ESTABLISHMENT**

Video Rental Establishment, means a building or part of a building used for the rental of video tapes and equipment. Accessory uses may include the sale of video tapes and equipment or convenience foods, restricted to an area not to exceed ten (10.0) square meters.

**2.383 WAREHOUSE**

Warehouse, means a building designed, used, or intended for the storage of goods, wares, merchandise, articles or things.

**2.384 WAREHOUSE, PUBLIC SELF-STORAGE**

Warehouse, Public Self-Storage, means a building or part thereof where individual storage areas are made available to the public for the storage or keeping of goods.

**2.385 WASTE DISPOSAL SITE, HIGH WASTE DIVERSION**

Waste Disposal Site, High Waste Diversion, means any building, structure or lot used for the collection, storage, separation, and processing of non-hazardous wastes through recycling, composting, recovery, incineration, and/or landfilling and which has a Provisional Certificate of Approval for such purposes under the Environmental Protection Act.

**2.386 WASTE DISPOSAL SITE, LANDFILL**

Waste Disposal Site, Landfill, means a waste management facility, which has a Provisional Certificate of Approval for such purposes under the Environmental Protection Act, where non-hazardous waste material is placed in trenches and/or on land and is covered with earth.

**2.387 WASTE TRANSFER STATION**

Waste Transfer Station, means a site and facilities used in the management and processing of liquid and hazardous wastes, wastes and recyclable materials which has a Provisional Certificate of Approval for such purposes under the Environmental Protection Act.

**2.388 WASTE TREATMENT**

Waste Treatment, means a building or part thereof, used by waste processing plants, water pollution control plants, sanitary landfill sites, and hazardous substance treatment plants.

**2.389 WATERCOURSE**

Watercourse, means a natural channel for a stream of water, but does not include a drain as defined under the Drainage Act, as amended or revised from time to time.

**2.390 WATER SYSTEM, PUBLIC**

Water System, Public, means a water distribution system consisting of piping, pumping and purification appurtenances and related storage, owned and operated by the Corporation, another municipality or the Ministry of the Environment.

**2.391 WAYSIDE PIT OR QUARRY – see PIT, WAYSIDE OR WAYSIDE QUARRY.**

**2.392 WETLAND**

Wetland, means lands that are seasonally or permanently covered by shallow water, as well as lands where the water table is close to or at the surface. In either case, the presence or absence of abundant water has caused the formation of hydric soils and has favoured the dominance of either hydrophytic plants or water tolerant plants. The four major types of wetlands are swamps, bogs, fens and marshes. Periodically soaked or wet lands being used for agricultural purposes which no longer exhibit wetland characteristics are not considered to be wetlands for the purposes of this definition.

**2.393 WILDLIFE PRESERVE**

Wildlife Preserve, means lands where plants, animals and other organisms, excluding fish, survive in self-sustained populations, and from which they derive services such as cover, protection or food.

**2.394 WIND ENERGY GENERATION SYSTEM (WEGS)**

Wind Energy Generation System (WEGS), means any turbine capable of harnessing the kinetic energy of the wind and converting it into electrical energy by coupling mechanically rotating blades to a generator.

- (1) **COMMERCIAL WIND ENERGY GENERATION SYSTEM (CWEGS)**, means a single wind energy generation system intended to be connected to the provincial electrical transmission grid for the commercial sale of electricity.
- (2) **SMALL WIND ENERGY GENERATION SYSTEM (WEGS)**, means a single wind energy generation system that is accessory to a permitted use of a lot and primarily produces electricity only for on-site domestic consumption.
- (3) **WIND FARM**, means one or more lots used to accommodate commercial wind energy conversion systems intended to be connected to the provincial electrical transmission grid for the commercial sale of electricity.

**2.395 WINERY, FARM FRUIT**

Winery, Farm Fruit, means the use of land, buildings or structures for the processing of fruit, fermentation, production, aging and storage of wine and wine related products as a secondary use to a vineyard, where the fruit used in the production of the wine shall be predominantly from the vineyard located on the same land as the farm winery. A farm winery may also include a retail outlet, hospitality room, winery office and a laboratory. Buildings and structures utilized as part of a Farm Winery shall not be defined as farm buildings and structures for the purposes of site plan control.

**2.396 WORKS OF A CONSERVATION AUTHORITY**

Works of a Conservation Authority, means projects undertaken by a Conservation Authority to protect or enhance areas under their control.

**2.397 YARD**

Yard, means a space, appurtenant to a building or structure, located on the same lot as such building or structure, and which space is open, uncovered and unoccupied from the ground to the sky subject to the specific exceptions contained in this By-Law.

- (1) **FRONT YARD**, means a yard extending across the full width of a lot between the front lot line of such lot and the nearest part of any building, structure or excavation on such lot.
- (2) **FRONT YARD DEPTH**, means the shortest horizontal dimension of a front yard between the front lot line of a lot and the nearest part of any building, structure open storage or excavation on such lot.
- (3) **REAR YARD**, means a yard extending across the full width of a lot between the rear lot line of such lot, or, where there is no rear lot line, the junction point of the side lot lines, and the nearest part of any building, structure or excavation on such lot.
- (4) **REAR YARD DEPTH**, means the shortest horizontal dimension of a rear yard between the rear lot line of a lot or, where there is no rear lot line, the junction point of the side lot lines, and the nearest part of any building, structure or excavation on such lot.
- (5) **SIDE YARD**, means a yard extending from the front yard to the rear yard of a lot and from the side lot line of such lot to the nearest part of any building, structure or excavation on such lot.
- (6) **SIDE YARD WIDTH**, means the shortest horizontal dimension of a side yard between the side lot line of a lot and the nearest part of any building, structure or excavation on such lot.
- (7) **EXTERIOR SIDE YARD**, means a side yard immediately adjoining a street or abutting a one-foot reserve on the opposite side of which is located a street.
- (8) **INTERIOR SIDE YARD**, means a side yard other than an exterior side yard.
- (9) **REQUIRED YARD**, means that part of a yard which:
  - (a) is located adjacent to a lot line;
  - (b) has the minimum front yard depth, rear yard depth or side yard width required hereby or is situated closer to the centerline than the setback required therefrom; and
  - (c) does not contain or include any buildings, structures, open storage or excavations except where this By-Law specifically provides otherwise.

## **2.398 ZONE**

Zone, means a designated area of land use shown on Schedule "A" hereto.

## **2.399 ZONE, PRIVACY YARD**

Zone, Privacy Yard, means an area within the minimum yard depth in which communal activities are discouraged or prevented by means of surface finishing, landscaping or physical barriers.

**2.400 ZONED AREA**

Zoned Area, means all those lands lying within the corporate limits of the Municipality of Thames Centre.

**2.401 ZONING ADMINISTRATOR**

Zoning Administrator, means the officer or employee of the Corporation charged with the duty of administering the provisions of this By-Law and supervising any By-Law enforcement.

## SECTION 3. ZONES AND ZONE SYMBOLS

---

### 3.1 **DIVISION INTO ZONES**

For the purposes of this By-Law, all lands within the zoned area are divided into zones as shown on Schedule “A” to this By-Law, and classified in accordance with Subsection 3.2 of this Section.

### 3.2 **ZONE CLASSIFICATION**

#### 3.2.1 **AGRICULTURAL ZONES**

The following zone designations and symbols represent Agricultural Zones:

- |                                   |     |
|-----------------------------------|-----|
| (1) Agricultural Zone             | A   |
| (2) Agricultural Restrictive Zone | AR  |
| (3) Agricultural Commercial Zone  | AGC |

#### 3.2.2 **RESIDENTIAL ZONES**

The following zone designations and symbols represent Residential Zones:

- |                                     |     |
|-------------------------------------|-----|
| (1) Hamlet Residential Zone         | HR  |
| (2) Residential First Density Zone  | R1  |
| (3) Residential Second Density Zone | R2  |
| (4) Residential Third Density Zone  | R3  |
| (5) Rural Residential Zone          | RR  |
| (6) Mobile Home Park Zone           | MHP |

#### 3.2.3 **COMMERCIAL ZONES**

The following zone designations and symbols represent Commercial Zones:

- |                                   |             |
|-----------------------------------|-------------|
| (1) General Commercial Zone       | GC1 and GC2 |
| (2) Highway Commercial Zone       | HC          |
| (3) Neighbourhood Commercial Zone | NC          |

- |                                |    |
|--------------------------------|----|
| (4) Office Residential Zone    | OR |
| (5) Commercial Recreation Zone | CR |

### **3.2.4 INDUSTRIAL ZONES**

The following zone designations and symbols represent Industrial Zones:

- |                                 |    |
|---------------------------------|----|
| (1) General Industrial Zone     | M1 |
| (2) Rural Industrial Zone       | M2 |
| (3) Extractive Industrial Zone  | M3 |
| (4) Residential Industrial Zone | RM |

### **3.2.5 INSTITUTIONAL ZONES**

The following zone designations and symbols represent Institutional Zones:

- |                        |   |
|------------------------|---|
| (1) Institutional Zone | I |
|------------------------|---|

### **3.2.6 OPEN SPACE ZONES**

The following zone designations and symbols represent Open Space Zones:

- |                     |    |
|---------------------|----|
| (1) Open Space Zone | OS |
|---------------------|----|

### **3.2.7 ENVIRONMENTAL PROTECTION ZONES**

The following zone designations and symbols represent Environmental Protection Zones:

- |                                   |    |
|-----------------------------------|----|
| (1) Environmental Protection Zone | EP |
| (2) Wetland Zone                  | W  |

### **3.2.8 FUTURE DEVELOPMENT ZONES**

The following zone designations and symbols represent Future Development Zones:

- |                             |    |
|-----------------------------|----|
| (1) Future Development Zone | FD |
|-----------------------------|----|

### **3.3 ZONE SYMBOLS AND DESIGNATIONS – USE AND INTERPRETATION**

The zone designations and symbols listed in Subsection 3.2 of this Section may be used to refer to buildings and structures and to the uses of lots, buildings and structures permitted by this By-Law in the said zones. Where the word "Zone" is used in this By-Law preceded by any of the zone symbols listed in Subsection 3.2 of this Section, such zones shall mean any area within the Municipality delineated on Schedule "A" and designated thereon by the said symbol.

### **3.4 ZONE PROVISIONS**

#### **3.4.1 PERMITTED USES AND REGULATIONS**

For each zone listed in Subsection 3.2 of this Section, a separate Subsection of this By-Law sets out the uses permitted in, and the specific provisions relating to, such zone under the headings "PERMITTED USES" and "REGULATIONS", respectively.

#### **3.4.2 SCOPE OF ZONE REQUIREMENTS**

Except as otherwise specifically provided herein, the specific zone requirements set out herein for each zone shall apply to such zone in addition to the general provisions set out in Section 4 hereof.

#### **3.4.3 ZONE MEASUREMENTS ABBREVIATIONS**

- (1) ha - hectare; hectares
- (2) m - metre; metres
- (3) m<sup>2</sup> - square metres.

### **3.5 SPECIAL PROVISION ZONES**

Wherever a zone symbol on Schedule "A" hereto is followed by a dash and a number, such as "A-1", the lands so designated shall be subject to, and used in accordance with all the provisions of this By-Law applicable to the zone represented by such symbol except as otherwise specifically provided by the special provisions of the special zone set out in the applicable Special Provisions Section of the zone.

### **3.6 HOLDING "h" ZONES**

#### **3.6.1 USE OF SYMBOL**

Where a zone symbol listed in Subsection 3.2 is used in conjunction with the holding symbol "h" as shown on the zone maps, no buildings or structures shall be erected or altered, save and except existing buildings and structures and accessory buildings and structures permitted in the said zone and in accordance with the standards of the said zone, until the "h" symbol is removed in accordance



with Section 36 of the Planning Act, as amended from time to time. The relevant Holding Zone Provisions are denoted by the number (if any) immediately following the symbol “h” on the zoning map.

### 3.6.2 HOLDING ZONE PROVISIONS

- (1) h **Purpose:** To ensure the orderly development of lands and the adequate provision of municipal services, the “h” symbol shall not be removed until a Subdivision Agreement or Development Agreement is entered into for the subject lands in question with the Municipality of Thames Centre.

**Permitted Interim Uses:** Existing Uses.

- (2) h-1 **Purpose:** To ensure that mitigating measures are undertaken in areas located adjacent to transportation and utility corridors, an Agreement shall be entered into with the Municipality of Thames Centre, covering requirements for incorporating appropriate attenuation measures into the design of the development, prior to the removal of the “h” symbol.

**Permitted Interim Uses:** Existing Uses; any non-residential uses permitted by the applicable zones.

- (3) h-2 **Purpose:** To ensure that development will not have a negative impact on an environmentally sensitive area, or natural feature, an Agreement shall be entered into specifying any necessary preventative measures, based on study(ies) to the satisfaction of the Municipality of Thames Centre, in consultation with the appropriate Conservation Authority, conducted by qualified professional(s) demonstrating that development in the form proposed will not adversely affect the area or feature, prior to the removal of the “h” symbol.

**Permitted Interim Uses:** Existing Uses.

- (4) h-3 **Purpose:** To ensure that development takes a form compatible with adjacent land uses, Agreements shall be entered into with the Municipality of Thames Centre following a public site plan review process specifying the issues allowed for under Section 41 of the Planning Act, as amended from time to time, prior to the removal of the “h” symbol.

**Permitted Interim Uses:** Existing Uses.

- (5) h-4 **Purpose:** To ensure that buildings and structures that have been identified by the Municipality as being historically significant and that are being actively pursued for a designation under the Ontario Heritage Act, as amended from time to time, are not negatively impacted by development or redevelopment of the site or buildings, and to ensure that the development or redevelopment is in a form compatible with the heritage buildings, the following conditions must be satisfied prior to the removal of the holding provisions:
- (a) The site and/or building and/or portions thereof must be designated under the Ontario Heritage Act, as amended from time to time, by the Municipality of Thames Centre;
  - (b) The site, buildings or portions thereof must be subject to an easement or easements to provide for municipal services, heritage preservation and conservation in favour of the Municipality and to the satisfaction of the Municipality of Thames Centre;
  - (c) The affected lands will be subject to Site Plan Control under Section 41 of the Planning Act, and a Development Agreement must be entered into by the owner of the subject lands and the Municipality of Thames Centre.

**Permitted Interim Uses:** Existing Uses, buildings and structures as they legally existed at the date of adoption of this By-Law.

- (6) h-5 **Purpose:** To ensure the orderly development of land and the adequate provision of services, the “h-5” symbol will not be removed until adequate agreements with the Municipality have been reached regarding hydrogeological studies, stormwater management, servicing and site plan control.

**Permitted Interim Uses:** Existing Uses, buildings and structures as they legally existed at the date of adoption of this By-Law.

### **3.7 MULTIPLE USES, MULTIPLE ZONES AND COMPOUND ZONES**

#### **3.7.1 MULTIPLE USES**

- (1) Where a lot contains more than one (1) permitted use other than an accessory use, each such use shall conform to the provisions of the zone in which the said lot is located as if such use exists independently of any other use.
- (2) Where standards or provisions pertaining to two (2) or more uses on one lot are in conflict, the highest or most restrictive standards and/or provisions shall apply.

### **3.7.2 MULTIPLE ZONES**

- (1) Where a lot is divided into two or more zones, each such portion of the said lot shall be considered a separate lot as defined herein and shall be used in accordance with the provisions of this By-Law which are applicable to the zone wherein such portion of the said lot is located.
- (2) Notwithstanding anything to the contrary in Clause (1) of this Subsection, where a use or uses are permitted by the zones applying to two or more portions of the lot, those portions shall be considered to constitute a single lot as defined herein and the highest or most restrictive zone requirements pertaining to such use or uses in all the pertinent zones shall apply throughout. Where the lot includes an Environmental Protection Zone, the property may be treated as one lot for the purpose of lot area, coverage, and/or lot frontage so long as the applicable zone regulations can be met.

### **3.7.3 COMPOUND ZONES**

Notwithstanding any other provision of this By-Law, where two or more zoning symbols divided by a “/” are shown on the zoning maps as applying to a lot or as compounded by a Special Provision, that lot may be used exclusively for any use permitted in any one of the zones included in the compound zone symbol, or for any combination of uses permitted in any of the zones included in the compound zone symbol, subject to the following regulations:

- (1) The site development specifications prescribed in this By-Law for the selected zone in the compound zone symbol in which the use is permitted shall be observed in the development of the lands. In the case of a conflict when selecting a combination of uses from two or more zones, the more restrictive zone regulation applies.
- (2) The parking and loading required by this By-Law for each of the uses included in the development of the lands, whether for a single use or a combination of uses, shall be provided.

### **3.8 TEMPORARY USE ZONES**

Where the zone symbol on Schedule “A” is preceded by a “T” and followed by a date, such as T-A-3-8-22-2003, the “T” stands for a Temporary Zone as permitted under Section 38 of the Planning Act, as amended from time to time. When the time period specified within the zone has passed and if an extension has not been granted by Council, the property reverts to the base zone. In the example given, the “A-3” stands for the use permitted (a mobile home, for example), and the 8-22-2003 stands for when the zone will cease to be in effect, with the order of the numbers being the month, the day, and the year. Once the temporary time period has lapsed, the base zone would then apply. In the example given the base zone would be the Agricultural (A) Zone.

### **3.9 BONUS PROVISION**

Notwithstanding the density and height provisions which apply to a lot, the maximum permitted density and/or height may be increased in accordance with Section 37 of the Planning Act, as amended from time to time, in return for the provisions of certain facilities, services or other matters.

## SECTION 4. GENERAL PROVISIONS

---

### 4.1 **ACCESSORY USES**

#### 4.1.1 **ACCESSORY USES PERMITTED IN ALL ZONES**

Where this By-Law permits a lot to be used or a building or structure to be erected or used for a purpose, that purpose shall include any building, structure or use accessory thereto, except that no home occupation, open storage or accessory dwelling unit shall be permitted in any zone other than a zone in which such a use is specifically listed as a permitted use.

#### 4.1.2 **LOT COVERAGE**

In a Residential Zone, the total floor area of all accessory buildings or structures on a lot shall not exceed a maximum of 90 square metres or 75% of the floor area of the dwelling, whichever is lesser. The total area of an accessory building may not exceed the gross floor area of the main building except in the Agricultural or Industrial zones. The area of an open swimming pool and/or a deck shall not be included in calculating lot coverage.

#### 4.1.3 **HEIGHT RESTRICTIONS**

No accessory building or structure in any zone other than an Industrial or Agricultural Zone shall exceed 5.0 metres in height measured to the peak of the roof for any accessory building or structure.

#### 4.1.4 **YARD REQUIREMENTS**

Any accessory building or structure shall comply with the zone requirements and all other provisions hereof applicable to the zone in which such accessory building or structure is located, except that nothing in this By-Law shall apply to prevent the erection of:

- (1) a building or structure accessory to a single dwelling, anywhere in an interior side yard, exterior side yard or rear yard, provided that such accessory building or structure shall not be located closer than 4.5 metres to any exterior lot line or 1.0 metre to any other lot line;
- (2) a mutual detached garage with a party wall astride a side lot line in a Residential Zone, shall be constructed to provide a proper fire separation, and such mutual garage shall not be located in a required front yard, nor closer than 1.0 metre to any portion of a rear lot line, unless that portion of the rear lot line adjoins the interior side yard of the adjoining lot, in which case the distance shall be no closer than 4 metres, and in no case shall any such accessory building be built closer than 7 metres to any street line;

- (3) a gatehouse, anywhere in a front yard or exterior side yard in any Industrial Zone;
- (4) a kiosk for a parking lot anywhere in a front or exterior side yard in a Commercial, Institutional or Industrial Zone;
- (5) a swimming pool, in accordance with the provisions of Subsection 4.26 of this By-Law;
- (6) a boat house or boat dock at the edge of a watercourse;
- (7) a garage in a front yard, but not a required front yard, within any Residential Zone.
- (8) a satellite dish provided it is not erected in an elevated position which exceeds the maximum height requirement for accessory buildings established in this Subsection, and provided it is located in a rear yard or interior side yard.

#### **4.2 BED AND BREAKFAST ESTABLISHMENTS**

A bed and breakfast establishment shall be permitted in single detached dwellings in the "A", "AR", "HR", "RR" and OR Zones, and shall be subject to the following regulations in addition to the regulations of the applicable zone:

- (1) A bed and breakfast establishment shall be clearly secondary and located entirely within a single dwelling in the "A", "AR", "HR", "RR" or "OR" Zone;
- (2) No more than two (2) guest rooms shall be made available to accommodate the traveling and vacationing public;
- (3) Guest rooms shall not occupy more than 25% of the gross floor area of the dwelling;
- (4) No bed and breakfast establishment shall create or become a public nuisance, particularly with regard to noise, traffic, parking, light or nighttime operation, or radio or television interference, nor shall any open storage be permitted in conjunction with a bed and breakfast establishment;
- (5) The bed and breakfast establishment shall be operated only by a person or persons residing in the dwelling as their permanent residence;
- (6) A bed and breakfast establishment shall be permitted to display one (1) sign in accordance with the Municipality's Sign By-law.

#### **4.3 DWELLING UNITS**

#### **4.3.1 LOCATION WITHIN NON-RESIDENTIAL BUILDING**

Where a dwelling unit is located within or attached to a non-residential building, such building and dwelling unit shall comply with the yard requirements of this By-Law which apply to the said non-residential building. Furthermore, any wall of a non-residential building that contains a window of a habitable room shall be located not less than 2.5 metres from any side lot line.

#### **4.3.2 LOCATION WITH BASEMENT OR CELLAR**

- (1) No dwelling unit shall be located in its entirety within a cellar. If any portion of a dwelling unit is located in a cellar, such portion shall be for non-habitable rooms only.
- (2) A dwelling unit or part thereof may be located in a basement provided the finished floor level of such basement is not below the level of any sanitary or storm sewer servicing the building or structure in which such basement is located.

#### **4.3.3 DWELLING UNIT AREA (MINIMUM)**

No dwelling unit shall be erected or used unless:

- (1) in the case of a dwelling unit constituting a single dwelling, the minimum floor area shall be 70 square metres;
- (2) in the case of a mobile home, the minimum floor area shall be 55 square metres, except that the minimum dwelling unit area of an existing mobile home shall be 44 square metres;
- (3) in the case of any other dwelling unit, the minimum floor area shall be 40 square metres for a bachelor dwelling unit plus an additional 15 square metres for each bedroom;
- (4) notwithstanding sub-clause (1), (2) and (3) above, in the case where the applicable zone regulations require a minimum floor area greater than that required by this Subsection, the minimum floor area regulation of said zone shall apply.

#### **4.3.4 DWELLING UNITS PER LOT (MAXIMUM)**

A maximum of one (1) dwelling unit per lot shall be permitted except in the case where:

- (1) a lot contains more than one (1) dwelling unit on the date of passing of this By-Law, in which case the maximum number of dwelling units permitted on such lot shall be the number of existing dwelling units on the said lot; and

- (2) in a zone which specifically permits more than one (1) dwelling unit per lot.

#### **4.4 ENTRANCE REGULATIONS**

- (1) No person shall hereafter erect any main building or structure on any lot in any zone unless such lot or an adjacent lot held under the same ownership abuts an improved street or a one-foot reserve on the opposite side of which is located an improved street, except that this provision shall not apply to a lot located on a Plan of Subdivision registered subsequent to the date of the passing of this By-Law.
- (2) Private streets that existed on the date of passage of this By-Law or legally created under Section 51 of the Planning Act or Section 50 of the Condominium Act shall be considered as improved streets despite the fact that such private streets have not been assumed by the Corporation. This provision shall only have the effect for the purpose of applying the zone regulations of this By-Law and not for consideration of granting consents. Furthermore, this provision shall not imply any obligation on the Corporation to assume and/or develop any private street into an improved street, or to maintain it for private or public purposes.
- (3) Lot lines abutting Provincial Highway 401 shall not be considered front lot lines for the purposes of gaining entrance to a lot and determining lot frontage.
- (4) An Entrance Permit from the County of Middlesex will be required prior to the construction of any access to a County Road. If access is possible from a local road, access to the County Road may be denied.

#### **4.5 GREENHOUSES**

Notwithstanding the Zone Requirements of an 'A', 'AR' or 'AGC' Zone, where a Farm Greenhouse or Commercial Greenhouse is listed as a permitted use it shall be subject to the following regulations:

- (1) Lot Area (minimum) 2.0 ha
- (2) Lot Coverage (maximum) 40% of lot area
- (3) Where ventilation fans exhaust into a side and/or a rear yard the minimum side and/or rear yard requirement shall be 25 metres.
- (4) A greenhouse or a commercial greenhouse having a gross floor area greater than 500 square metres shall not be permitted unless a development agreement has been entered into with the Municipality regarding stormwater management and lighting.
- (5) All greenhouses that use artificial lighting for growing purposes during the night shall be located a minimum distance of 150 metres from any residential use on an adjacent lot.



- (6) All greenhouses shall be located a minimum distance of 45 metres from any residential use on an adjacent lot.
- (7) No manure, compost or equipment may be stored within 30 metres of a street allowance, or a watercourse, or a residential use on an adjacent lot.
- (8) All greenhouses greater than 500 square metres shall be subject to site plan control.

#### **4.6 GROUP HOMES**

- (1) Notwithstanding any other provisions of this By-Law to the contrary, a Group Home Type 1 may be permitted in any single unit dwelling provided there is no Group Home Type 1 or Group Home Type 2 located within 100 metres from the proposed facility and the dwelling unit has a minimum floor area of 18.5 square metres per person residing within the unit.
- (2) Group Homes Type 2 are permitted only within those zones which specifically permit the use. In order to prevent concentrations of Group Home Type 2 uses within specific areas, and notwithstanding their being listed as a permitted use, the minimum separation distance between facilities shall be 300 metres measured in any direction.

#### **4.7 HEIGHT RESTRICTIONS**

##### **4.7.1 GENERAL**

Unless otherwise specifically provided elsewhere herein, or as set out below, no building or structure anywhere within the zoned area shall exceed a height limit of 10.0 m. With the exception of the London Airport Height Regulation set out in Subsection 4.7.2 below, this provision or any other provision of this By-Law, however, shall not restrict the height of any of the following structures:

- (1) barn;
- (2) chimney;
- (3) cracking tower;
- (4) clock tower;
- (5) elevator or stairway penthouse;
- (6) flag pole;
- (7) grain elevator;
- (8) grain dryer;
- (9) hydro-electric transmission tower;
- (10) mechanical appurtenances;
- (11) precipitating tower;
- (12) radio or television antenna;
- (13) silo;
- (14) spire;

- (15) steeple or cupola;
- (16) water tower;

provided that in no case shall any building or structure exceed a height of 20 metres in a Residential Zone or 45 metres in any other Zone.

#### **4.7.2 CITY OF LONDON AIRPORT HEIGHT RESTRICTIONS**

All development within the area shown on Schedule "D" shall comply with the regulations under the Aeronautics Act for the London International Airport.

#### **4.8 HOME OCCUPATION - AGRICULTURAL**

No agricultural home occupation shall be permitted within any "A" or "AR" Agricultural Zone except in accordance with the following provisions:

- (1) An agricultural home occupation shall be clearly secondary to a single dwelling located on the same lot within an "A" or "AR" Agricultural Zone.
- (2) An agricultural home occupation must be operated by a person residing on the lot, and at no time shall any agricultural home occupation employ more than two (2) persons who do not reside in the dwelling to which such agricultural home occupation is secondary and who attend or work on the lot where the dwelling is located.
- (3) An agricultural home occupation may be located within the dwelling unit and/or within accessory buildings. However,
  - (a) the total gross floor area of the home occupation shall not exceed 550 square metres;
  - (b) on lots less than 1.0 hectare in size, the gross floor area of the home occupation shall not exceed the gross floor area of the dwelling;
  - (c) the size or nature of the agricultural home occupation shall not reduce the ability of the land to be used for agricultural purposes;
  - (d) any area used for an agricultural home occupation shall not reduce the dwelling area required by Subsection 4.3.3.
- (4) No agricultural home occupation shall create or become a public nuisance, particularly with regard to noise, traffic, parking, light or nighttime operation, or radio or television interference, nor shall any open storage be permitted in conjunction with an agricultural home occupation, except as specifically permitted in accordance with the provisions of the Agricultural Zone within which the agricultural home occupation is located, but at no time shall open storage in conjunction with a home occupation be located within the front yard.

- (5) There shall be no product on display and no sign shall be permitted other than one (1) non-illuminated sign, in accordance with the Municipality's Sign By-law, to indicate to persons outside that any part of the property is being used for a purpose other than residential or agricultural.
- (6) None of the following uses shall be considered agricultural home occupations, except where such uses are specifically permitted in accordance with the provisions of the Agricultural Zone within which the agricultural home occupation is located:
  - (a) automotive or vehicle repair or servicing;
  - (b) bed and breakfast establishment;
  - (c) convenience store;
  - (d) hospital;
  - (e) funeral home;
  - (f) restaurant;
  - (g) salvage yard;
  - (h) truck terminal or any trucking operation;
  - (i) wind farm.
- (7) Only one (1) agricultural home occupation shall be permitted on a lot.

#### **4.9 HOME OCCUPATION - RESIDENTIAL**

No residential home occupation shall be permitted within any Residential Zone except in accordance with the following provisions:

- (1) A residential home occupation shall be accessory to a dwelling and located within a zone in which a home occupation is specifically listed as a permitted use. The residential home occupation shall be clearly incidental and secondary to the main residential use to which it is accessory and shall not change the residential character of the dwelling.
- (2) A residential home occupation shall be carried out by a resident of the unit and at no time shall any residential home occupation employ more than one (1) person not residing within the dwelling unit to which such home occupation is accessory.
- (3) Residential home occupations shall be located entirely within the dwelling and an attached or detached garage, and are not permitted within any accessory building or structure other than a detached garage. No more than twenty-five percent (25%) of the dwelling unit or 50 square metres, whichever is lesser, may be devoted to a residential home occupation use.
- (4) No residential home occupation shall create or become a public nuisance, particularly with regard to noise, traffic, parking, light or nighttime operation, or

radio or television interference, nor shall any open storage be permitted in conjunction with a home occupation.

- (5) There shall be no product on display and no sign shall be permitted other than one (1) non-illuminated sign, in accordance with the Municipality's Sign By-law, to indicate to persons outside that any part of the property is being used for a purpose other than residential.
- (6) Residential home occupations shall be limited to such occupations as insurance agents, sales agents, accountants, telephone sales, computer graphics, seamstress/tailor, artists, music teacher, crafts, hobbies, small goods repair, tradesmen, hairdresser/barber, and caterer/baker. Also included as residential home occupations are home child care that, for remuneration, provide temporary care to not more than five (5) children or temporary day care to not more than three (3) adults.

#### **4.10 HOUSEHOLD SALES / GARAGE SALES**

Household sales/garage sales are permitted in any zone, except that there shall not be more than two (2) such sales per annum at one (1) location and no such sale shall exceed three (3) consecutive days in duration.

#### **4.11 KENNELS**

Notwithstanding the setbacks of any Zone where a Kennel is a permitted use, no kennel be erected or used closer than:

- (1) thirty (30) metres from a side lot line;
- (2) sixty (60) metres from a road allowance;
- (3) three hundred (300) metres from a dwelling located on a separate lot;
- (4) three hundred (300) metres from an Institutional (I) Zone or Residential Zone;
- (5) three hundred (300) metres from another kennel.

#### **4.12 LANDSCAPING**

##### **4.12.1 LANDSCAPED OPEN SPACE**

Landscaped open space shall be provided in accordance with the Zone provisions set out herein for each Zone and the following general provisions:

- (1) Any part of a lot which is not occupied by buildings, structures, parking areas, loading spaces, driveways, excavations, agricultural uses or permitted outdoor storage areas shall be maintained as landscaped open space.
- (2) Except as otherwise specifically provided herein, no part of any required front yard or required exterior side yard shall be used for any purpose other than landscaped open space.

- (3) Where landscaped open space of any kind, including a planting strip, is required adjacent to any lot line or elsewhere on a lot, nothing in this By-Law shall apply to prevent such landscaped open space from being traversed by pedestrian walkways or permitted driveways.
- (4) No part of any driveway, parking area, loading space, stoop, roof-top terrace, balcony, swimming pool or space enclosed within a building, other than a landscaped area located above an underground parking area, shall be considered part of the landscaped open space on a lot.
- (5) Any area used for the tilling of soil, growing of crops or grazing of livestock shall be considered as part of the landscaped open space requirement when associated with an agricultural use.

#### **4.12.2 PLANTING STRIPS**

Planting strips shall be provided in accordance with the zone provisions set out herein for each zone and the following general provisions:

- (1) Where the lot line of a lot containing a non-residential use and located in a Commercial Zone or Industrial Zone abuts a lot in a Residential Zone, or abuts a street on the opposite side of which is located a lot in a Residential Zone, then that part of the lot containing such non-residential use or directly adjoining the said lot line shall be used for no purpose other than a planting strip having a minimum width of 3.0 metres measured perpendicularly to the said lot line. Planting strips shall be landscaped and planted with ornamental shrubs, flowering shrubs, flower beds, man-made landscape materials or a combination thereof and may contain closed board, picket or chain linked fence having a minimum height of 1.2 metres at the time of planting.
- (2) Where a fence, a wall, a row of trees or a hedgerow is provided as part of a planting strip required by this By-Law, such fence, wall, row of trees or hedgerow shall be designed to have an ultimate height of not less than 1.2 metres above the elevation of the ground at the nearest lot line, except within a daylighting triangle where the maximum height of any landscaping materials shall be 0.6 metre.
- (3) Where a planting strip required hereby is traversed by a pedestrian walkway or by a driveway in accordance with Clause (3) of Subsection 4.12.1, such planting strip shall not be required to extend closer than 1.0 metre to the edge of such walkway or closer than 2.0 metres to the edge of such driveway, provided that any intervening space between the said planting strip and the said walkway or driveway is maintained as landscaped open space.

#### **4.13 LIGHTING**

Lighting fixtures designed to provide exterior illumination on any lot shall be installed with the light directed or deflected away from adjacent lots and streets and shall not be similar to traffic lights.

#### **4.14 LIQUID MANURE STORAGE FACILITIES – CONSTRUCTION, SIZE AND SEALING**

Where permitted in conjunction with an agricultural use and/or intensive livestock agricultural use, liquid manure storage facilities shall:

- (1) be constructed of concrete, metal, or other impervious, durable material, provided that earthen lagoons shall not be permitted;
- (2) have walls that:
  - (a) extend one-half (0.5) metres or more above grade level; with solid continuous concrete or metal panelling erected on top of or in contact with these walls and extending one and three-quarter (1.75) metres or more above the top edge of these walls, thus providing a windbreak for a total height of two and one-quarter (2.25) metres above grade level; or
  - (b) extend thirty (30) centimetres or more above grade level; and having a solid cover of concrete, plywood, metal panelling, or other similar material erected on top of these walls and vented to prevent a build-up of gases and providing an effective top and seal for the manure storage facility; or
  - (c) extend one-half (0.5) metres or more above grade level; and having any other type of cover properly sealing the tank with a suitable chain-link or equivalent safety fencing having a height of one and one-half (1.5) metres within one (1) metre of the edge of the liquid manure storage facility;
- (3) be adequate in size to contain the total amount of manure generated in any eight (8) month period by the agricultural use;
- (4) be sealed to prevent surface drainage or groundwater from gaining entrance;
- (5) be located in accordance with the setback requirements of the applicable zone or the setback required by Schedule “C” Minimum Distance Separation (MDS II) formulae, whichever is greater;
- (6) be subject to the requirements of the Municipality’s Nutrient Management By-Law in addition to the requirements of this By-Law.

#### **4.15 LOADING SPACES**

##### **4.15.1 LOADING SPACES REQUIRED**

The owner or occupant of any lot, building or structure used or erected for any purpose involving the receiving, shipping loading or unloading of animals, goods,

wares, merchandise or raw materials, shall provide and maintain, on the same lot, facilities comprising one or more loading spaces in accordance with the provisions of this Subsection.

#### **4.15.2 LOCATION OF LOADING SPACES**

Required loading spaces shall be provided on the same lot occupied by the building or structure for which the said loading spaces are required, and shall not form a part of any street or lane. Loading spaces shall be permitted in any yard, except the front yard.

#### **4.15.3 NUMBER OF LOADING SPACES (MINIMUM)**

The number of loading spaces required on a lot shall be based on the total gross floor area of all the uses on the said lot for which loading spaces are required by Subsection 4.15.1, in accordance with the following:

<b>GROSS FLOOR AREA</b>	<b>LOADING SPACES (MINIMUM)</b>
(1) Less than 250 sq. m.	0
(2) Greater than 250 sq. m. up to and including 7,500 sq. m.	1
(3) Greater than 7,500 sq. m. up to and including 14,000 sq. m.	2
(4) Greater than 14,000 sq. m.	3, plus one (1) additional loading space for each 10,000 sq. m. or part thereof in excess of 14,000 sq. m. of gross floor area

#### **4.15.4 DIMENSIONS OF LOADING SPACES (MINIMUM)**

A required loading space shall have minimum dimensions of 3.5 metres by 10 metres and a minimum vertical clearance of 4 metres.

#### **4.15.5 ACCESS TO LOADING SPACES**

Access to loading spaces shall be provided by means of one or more unobstructed driveways which:

- (1) have a minimum unobstructed width of at least 3.5 metres, regardless of the direction of traffic flow thereupon, and provide sufficient space to permit the maneuvering of vehicles on the lot so as not to obstruct or otherwise cause a hazard on adjacent streets;
- (2) are contained within the lot on which such loading spaces are located and lead either to an improved street or to a lane; and
- (3) comply in all other respects with the requirements for driveways providing entrance to parking areas and spaces set out in Subsection 4.4 of this Section.

#### **4.15.6 SURFACE AND DRAINAGE OF LOADING SPACES AND DRIVEWAYS**

- (1) All loading spaces and driveways providing access thereto shall be provided and maintained with a stable surface, treated so as to prevent the raising of dust or loose particles, and including, but not so as to limit the generality of the foregoing, the following surfacing materials:
  - (a) crushed stone or gravel or material prescribed by the Site Plan Development Manual; and
  - (b) any asphalt, concrete or other hard surfaced material.
- (2) All loading spaces and driveways providing access thereto shall be drained so as to prevent the pooling of surface water or the flow of surface water onto adjacent lots or streets.

#### **4.15.7 ADDITION TO EXISTING USE**

When a building or structure has insufficient loading spaces on the date of passing of this By-Law to comply with the requirements herein, this By-Law shall not be interpreted to require that the deficiency be made up prior to the construction of any addition. However, any loading spaces required by this By-Law for such addition shall be provided in accordance with all provisions hereof respecting loading spaces.

#### **4.15.8 SPECIAL EXCEPTIONS**

Notwithstanding any other provision hereof to the contrary, no loading spaces shall be required for any building, structure or use located within a “NC” Zone.

### **4.16 MINIMUM DISTANCE SEPARATION (MDS)**

- (1) Notwithstanding any other yard or setback provisions of this By-Law to the contrary, no residential, institutional, commercial, industrial, or recreational use located on a separate lot and otherwise permitted by this By-Law, shall be established and no



building or structure for such use shall be erected or altered unless it complies with the Minimum Distance Separation (MDS I) calculated using Schedule “B” to this By-Law.

- (2) Notwithstanding any other yard or setback provisions of this By-Law to the contrary, no livestock facility or manure storage facility shall be erected or expanded unless it complies with the Minimum Distance Separation (MDS II) calculated using Schedule “C” to this By-Law.
- (3) The Minimum Distance Separation (MDS I and MDS II) shall not be required between a livestock facility and:
  - (a) a dwelling or accessory building on the same lot;
  - (b) a public utility;
  - (c) a sewage treatment facility;
  - (d) a waste disposal site; or
  - (e) a pit or quarry.

#### **4.17 MUNICIPAL SERVICES**

Notwithstanding any other provisions of this By-Law, no land shall be used, nor any buildings or structures erected or used unless, pursuant to an agreement made or condition imposed under Sections 41, 45, 51 or 53 of the Planning Act or Section 50 of the Condominium Act, dealing with the provision of any of the municipal services or permitted private services as are set out in this By-Law, unless the municipal services or permitted private services to be provided are available to service the land, buildings or structures, as the case may be.

#### **4.18 NON-COMPLYING USES**

##### **4.18.1 REBUILDING OR REPAIR PERMITTED**

Nothing in this By-Law shall prevent the rebuilding or repair of an existing permitted building or structure, even though such building or structure or the lot on which such building or structure is located does not comply with one or more of the provisions of this By-Law, provided that the dimensions of the original building or structure are not increased, the use thereof is not altered, and the pertinent yards are not reduced except in accordance with the provisions of this By-Law.

##### **4.18.2 EXTENSIONS PERMITTED AND EXISTING YARDS RECOGNIZED**

Nothing in this By-Law shall prevent a vertical or horizontal extension or addition from being made to an existing or permitted building or structure on a lot, even though such building, structure or lot or the use thereof does not comply with one or more of the provisions of this By-Law, provided such extension or addition itself

is designed, located, used and otherwise is in compliance with the provisions of this By-Law, except that all yards appurtenant to an existing building or structure shall be deemed to conform to the yard and setback requirements of this By-Law, notwithstanding that the width or depth of such yards might be less than that required elsewhere herein.

#### **4.18.3 LOT AREA OR LOT FRONTAGE LESS THAN REQUIRED**

Where a lot having a lesser lot area or lot frontage than that required hereby:

- (1) is or has been held under distinct and separate ownership from abutting lots or was legally created; or
- (2) is created as a result of an expropriation; and
- (3) is located within a Residential Zone and has a minimum 8.0 metre frontage or is located within an Agricultural Zone and has a minimum 15.0 metre frontage and is able to obtain a potable water supply and a private sewage disposal system permit;
- (4) is created or altered, as a result of a consent being given following the effective date, in greater compliance with the minimum lot area and/or the minimum lot frontage requirements of this By-Law;

then the said lot shall be deemed to comply with the requirements of this By-Law with respect to the lot area or lot frontage, and the provisions hereof respecting lot area and lot frontage shall not apply to prevent the use of a permitted building or structure thereupon, in accordance with all other provisions hereof.

### **4.19 OPEN STORAGE**

#### **4.19.1 OPEN STORAGE REGULATIONS**

Except as otherwise provided in Subsection 4.19.2, or specifically listed as a permitted use in a zone, no open storage shall be permitted on any lot in any zone, except in accordance with the following provisions:

- (1) No open storage area shall be permitted in any required yard or, except in the case of an agricultural use or the outside display and sale of goods and materials in conjunction with a permitted commercial use, in any part of a front yard or exterior side yard.
- (2) No open storage area shall be located closer than 3 metres to any lot line.
- (3) No open storage area shall be visible from any street or from any adjacent lot, where such adjacent lot is located in a zone other than a Commercial Zone or an Industrial Zone, and to this end any open storage area shall be screened, wherever necessary in order to comply with this provision, by a

planting strip containing an opaque fence, wall or other opaque barrier not less than 2 metres in height, except that this provision shall not apply to any storage area accessory to an agricultural use or to the outside display and sale of goods and materials in conjunction with a permitted commercial use.

- (4) Any open storage area shall be maintained as landscaped open space or provided and maintained with a stable surface, treated so as to prevent the raising of dust or loose particles and drained in accordance with the requirements of the Municipality, except that this provision shall not apply to any storage area located on a lot whereon the main use is an agricultural use.
- (5) Notwithstanding Clause (4) of this Subsection, no open storage area shall be considered part of any landscaped open space required hereby.
- (6) No parking spaces or loading spaces required by this By-Law shall be used for open storage purposes.
- (7) No open storage of hazardous substances shall be permitted within any Residential Zone, Environmental Protection Zone or Agricultural Restrictive Zone.

#### **4.19.2 SPECIAL EXCEPTIONS**

Nothing in Subsection 4.19.1 shall apply to prevent or otherwise restrict the use as an open storage area of any part of:

- (1) the front yard on a lot containing an agricultural use, for a temporary roadside retail farm sales outlet for produce grown on the said lot; or
- (2) a lot containing a single dwelling, for a special temporary household/garage sale, by auction or otherwise, subject to the regulations of Subsection 4.10, of personal possessions belonging to the occupants thereof.

#### **4.20 OUTDOOR PATIOS ASSOCIATED WITH RESTAURANTS**

Notwithstanding any other provisions of this By-Law, the following shall apply to an outdoor patio associated with a permitted restaurant:

##### **4.20.1 CAPACITY**

No outdoor patio shall accommodate more than fifty percent (50%) of the licensed capacity of the restaurant with which the patio is associated, or fifty (50) persons, whichever is the greater.

#### **4.20.2 LOCATION**

- (1) No outdoor patio shall be permitted where any lot line adjoins lands which are in a Residential Zone class which is not in combination with another zone, or is separated therefrom by a lane.
- (2) Notwithstanding the provisions of Clause (1), where only the rear lot line adjoins a Residential Zone class which is not in combination with another zone, or is separated therefrom by a lane, an outdoor patio shall be permitted in the front yard.
- (3) No outdoor patio shall be located above the elevation of the floor of the first storey of the principal building where the lot adjoins a Residential Zone class which is not in combination with another zone, or is separated therefrom by a lane.

#### **4.20.3 LIGHTING**

Any outdoor lighting shall be directed toward or onto the patio area and away from adjoining properties and streets.

#### **4.20.4 LOADING**

Notwithstanding Subsection 4.15, no loading space shall be required for an outdoor patio restaurant.

#### **4.20.5 MUSIC AND ENTERTAINMENT**

No music (whether performed live or recorded), dancing or other forms of entertainment shall be permitted on an outdoor patio if it is within three hundred (300) metres of a Residential Zone.

#### **4.20.6 PARKING**

Parking spaces shall be required for the gross floor area associated with the outdoor patio at the same ratio as restaurants.

### **4.21 PARKING REGULATIONS**

#### **4.21.1 PARKING SPACES REQUIRED**

Except as otherwise provided herein, the owner or occupant of any lot, building or structure used or erected for any of the purposes set forth in Subsection 4.21.2 and 4.21.3, shall provide and maintain, for the sole use of the owner, occupant or other persons entering upon or making use of the said lot, building or structure from time to time, one or more parking spaces in accordance with the provisions

of this Subsection. Unless otherwise specified in Subsection 4.21.2, the parking standards are expressed in number of parking spaces per dwelling unit for residential uses, and number of spaces per square metre of Gross Floor Area and/or per number of Seats for all other uses.

#### **4.21.2 PARKING SPACE REQUIREMENTS FOR RESIDENTIAL ZONES (MINIMUM)**

In a Residential Zone, parking areas and spaces shall be provided in accordance with the following:

<b>USE</b>	<b>NUMBER OR PARKING SPACES (MINIMUM)</b>
(1) Apartment Dwelling	1.5 per unit
(2) Bed and Breakfast Establishment	2 per unit plus one per guest room
(3) Converted Dwelling	1.5 per unit
(4) Duplex Dwelling	1.5 per unit
(5) Fourplex Dwelling	1.75 per unit
(6) Group Home	1 plus 0.25 per bed
(7) Lodging House	1 per unit
(8) Mobile Home	1 per unit
(9) Semi-Detached Dwelling	2 per unit
(10) Single-Detached Dwelling	2 per unit
(11) Stacked Townhouse Dwelling	1.5 per unit
(12) Street Townhouse Dwelling	2 per unit
(13) Townhouse Dwelling	1.5 per unit
(14) Triplex Dwelling	1.66 per unit

#### **4.21.3 PARKING SPACE REQUIREMENTS FOR NON-RESIDENTIAL ZONES (MINIMUM)**

In any Zone other than a Residential Zone, parking areas and spaces shall be provided in accordance with the following:

<b>USE</b>	<b>NUMBER OR PARKING SPACES (MINIMUM)</b>
(1) Abattoir	1 per 100 m <sup>2</sup>

USE	NUMBER OR PARKING SPACES (MINIMUM)
(2) Adult Entertainment Parlour	1 per 4 persons seating capacity
(3) Agricultural Equipment Sales and Service Establishment	See Agricultural Related Commercial Use
(4) Agricultural Related Commercial Use	1 per 30 m <sup>2</sup> for retail showroom plus 1 per 200 m <sup>2</sup> for warehousing / wholesaling
(5) Agricultural Service and Supply Establishment	See Agricultural Related Commercial Use
(6) Amusement Park	See Commercial Recreation Establishment
(7) Animal Clinic	See Veterinary Clinic
(8) Apartment Dwelling	1.5 per unit
(9) Arcade	1 per 20 m <sup>2</sup>
(10) Arena	Greater of 1 per 7 seats or 1 per 35 m <sup>2</sup>
(11) Art Gallery	1 per 50 m <sup>2</sup>
(12) Assembly Hall	Greater of 1 per 7 seats or 1 per 35 m <sup>2</sup>
(13) Auction Establishment	1 per 30 m <sup>2</sup>
(14) Automobile Service Station	6 per bay
(15) Automobile Supply Store	1 per 25 m <sup>2</sup>
(16) Automobile Wrecking Yard	See Salvage Yard
(17) Bake Shop	1 per 25 m <sup>2</sup>
(18) Bakery	1 per 100 m <sup>2</sup>
(19) Bank	See Financial Institution
(20) Banquet Hall	See Assembly Hall
(21) Bed and Breakfast Establishment	2 per unit plus 1 per guest room
(22) Bingo Hall	Greater of 1 per 7 seats or 1 per 35 m <sup>2</sup>
(23) Boarding House	See Lodging House
(24) Body Shop	1 per 30 m <sup>2</sup>
(25) Brewing on Premises Establishment	1 per 40 m <sup>2</sup> of processing area

USE	NUMBER OR PARKING SPACES (MINIMUM)
(26) Building Supply Outlet	1 per 30 m <sup>2</sup> for retail/showroom plus 1 per 200 m <sup>2</sup> for warehousing / wholesaling
(27) Bulk Sales Establishment	1 per 30 m <sup>2</sup>
(28) Campground	2 per camp site
(29) Car Wash Establishment, Automated	6 spaces in advance of each bay
(30) Car Wash Establishment, Manual	3 spaces in advance of each bay
(31) Caterer's Establishment	1 per 200 m <sup>2</sup>
(32) Cemetery	1 per 30 m <sup>2</sup> of accessory office space
(33) Clinic	1 per 20 m <sup>2</sup>
(34) Club	Greater of 1 per 7 seats or 1 per 35 m <sup>2</sup>
(35) Commercial Recreation Establishment	1 per 25 m <sup>2</sup>
(36) Community Centre	See Assembly Hall
(37) Continuum-of-Care Facility	See appropriate components as proportioned
(38) Contractor's Yard or Shop	1 per 100 m <sup>2</sup>
(39) Convenience Store	1 per 25 m <sup>2</sup>
(40) Converted Dwelling	1.5 per unit
(41) Custom Workshop	1 per 100 m <sup>2</sup>
(42) Data Processing Establishment	1 per 40 m <sup>2</sup>
(43) Day Nursery	1 per 40 m <sup>2</sup>
(44) Driving Tee or Range	See Golf Driving Tee or Range
(45) Drive-Through Facility	3 spaces in advance of each drive-through service window or outlet
(46) Dry Cleaner's Distribution Station	1 per 25 m <sup>2</sup>
(47) Dry Cleaning and Laundry Depot	1 per 35 m <sup>2</sup>
(48) Dry Cleaning Establishment	1 per 50 m <sup>2</sup>
(49) Duplex Dwelling	1.5 per unit
(50) Duplicating Shop	1 per 20 m <sup>2</sup>

<b>USE</b>	<b>NUMBER OR PARKING SPACES (MINIMUM)</b>
(51) Eating Establishment	See Restaurant
(52) Emergency Care Establishment	1 per 40 m <sup>2</sup>
(53) Factory Outlet	1 per 20 m <sup>2</sup>
(54) Feed Mill	1 per 65 m <sup>2</sup>
(55) Fertilizer Blending Station	1 per 65 m <sup>2</sup>
(56) Film Processing Depot	1 per 20 m <sup>2</sup>
(57) Financial Institution	1 per 30 m <sup>2</sup>
(58) Florist Shop	1 per 30 m <sup>2</sup>
(59) Flour Mill	1 per 65 m <sup>2</sup>
(60) Food Processing Plant	1 per 100 m <sup>2</sup>
(61) Food Store	1 per 25 m <sup>2</sup>
(62) Fourplex Dwelling	1.75 per unit
(63) Funeral Home	Greater of 1 per 20 m <sup>2</sup> or 20 spaces
(64) Garden Centre	See Retail Store
(65) Gas Bar	3 spaces
(66) Golf Course	8 per tee
(67) Golf Course, Miniature	1.5 per tee
(68) Golf Driving Range or Tee	1.5 per tee
(69) Grain Elevator and Drying Facility	See Agricultural Related Commercial Use
(70) Greenhouse, Commercial	1 per 50 m <sup>2</sup>
(71) Group Home	1 plus 0.25 per bed
(72) Hairdressing Establishment	See Personal Service Shop
(73) Home and Auto Supply Store	1 per 25 m <sup>2</sup>
(74) Home Appliance Store	1 per 30 m <sup>2</sup>
(75) Home Decorating Store	1 per 30 m <sup>2</sup>
(76) Home Furnishings Store	1 per 30 m <sup>2</sup>
(77) Home Improvement Store	1 per 30 m <sup>2</sup>
(78) Home for the Aged, Rest Home	2 per 5 beds
(79) Hospice	2 per 5 beds
(80) Hospital	3 per bed



<b>USE</b>	<b>NUMBER OR PARKING SPACES (MINIMUM)</b>
(81) Hotel/Motel	1.5 per guest room
(82) Industrial Use	1 per 100 m <sup>2</sup>
(83) Kennel	1 per 30 m <sup>2</sup>
(84) Laboratory	1 per 20 m <sup>2</sup>
(85) Laundromat	1 per 25 m <sup>2</sup>
(86) Liquor, Beer and Wine Store	1 per 25 m <sup>2</sup>
(87) Lodging House	1 per unit
(88) Machine Shop	See Service Shop
(89) Marine Sales and Service	1 per 30 m <sup>2</sup>
(90) Merchandise Service Shop	1 per 20 m <sup>2</sup>
(91) Mobile Home	1 per unit
(92) Mobile Home Park	1 per mobile home site
(93) Motel	See Hotel/Motel
(94) Museum	1 per 50 m <sup>2</sup>
(95) Nursing Home	2 per 5 beds
(96) Nursery and Garden Store	1 per 30 m <sup>2</sup>
(97) Office, Business, Service or Professional	1 per 40 m <sup>2</sup>
(98) Office, Medical/Dental	1 per 20 m <sup>2</sup>
(99) Office Supply Outlet	1 per 25 m <sup>2</sup>
(100) Personal Service Shop	1 per 15 m <sup>2</sup>
(101) Pharmacy	1 per 25 m <sup>2</sup>
(102) Place of Entertainment or Amusement	Greater of 1 per 7 seats or 1 per 35 m <sup>2</sup>
(103) Place of Worship	1 for each 5 persons seating capacity
(104) Professional Office	See "Office, Business, Service or Professional"
(105) Processed Goods Industry	See Industrial Use
(106) Raw Materials Processing Industry	See Industrial Use
(107) Recreational Trailer Park	1 per site
(108) Repair and Rental Establishment	1 per 20 m <sup>2</sup>
(109) Research and Development Establishment	1 per 100 m <sup>2</sup>

<b>USE</b>	<b>NUMBER OR PARKING SPACES (MINIMUM)</b>
(110) Restaurant	1 per 10 m <sup>2</sup>
(111) Restaurant, Coffee Shop	1 per 10 m <sup>2</sup>
(112) Restaurant, Drive-Through	1 per 12 m <sup>2</sup>
(113) Restaurant, Fast Food	1 per 10 m <sup>2</sup>
(114) Retail Store	1 per 25 m <sup>2</sup>
(115) Retirement Home/Lodge	2 per 5 beds
(116) Salvage Yard	1 per 30 m <sup>2</sup> for retail and 1 per 200 m <sup>2</sup> for warehousing
(117) Sawmill	1 per 65 m <sup>2</sup>
(118) School, Commercial	1 per 45 m <sup>2</sup>
(119) School, Elementary (Public or Private)	3 plus 1 per classroom
(120) School, Post-Secondary	1 per 100 m <sup>2</sup>
(121) School, Secondary (Public or Private)	3 per classroom
(122) Semi-Detached Dwelling	2 per unit
(123) Service and Repair Establishment	1 per 25 m <sup>2</sup>
(124) Service Shop	1 per 25 m <sup>2</sup>
(125) Shopping Centre (greater than 2,000 m <sup>2</sup> of gross floor area and with 4 or more retail stores)	1 per 30 m <sup>2</sup> gross leasable floor area
(126) Shopping Centre (less than 2,000 m <sup>2</sup> or gross floor area and/or fewer than 4 stores)	1 per 25 m <sup>2</sup>
(127) Single Detached Dwelling	2 per unit
(128) Storage Compound	See Salvage Yard
(129) Studio	1 per 45 m <sup>2</sup>
(130) Supportive Community Home	1 per 4 residents capacity
(131) Tavern	1 per 6 m <sup>2</sup>
(132) Taxi Establishment	1 per 6 m <sup>2</sup>
(133) Theatre	1 per 7 seats
(134) Townhouse and Stacked Townhouse	1.5 per unit
(135) Townhouse, Street	2 per unit
(136) Tradesman's Shop	1 per 25 m <sup>2</sup>
(137) Truck Terminal	1 per 100 m <sup>2</sup>
(138) Vehicle Repair Garage	6 per bay

USE	NUMBER OR PARKING SPACES (MINIMUM)
(139) Vehicle Service Shop	6 per bay
(140) Vehicle Sales or Rental Establishment	1 per 20 m <sup>2</sup>
(141) Veterinary Clinic or Small Animal Clinic	1 per 45 m <sup>2</sup>
(142) Video Rental Establishment	1 per 25 m <sup>2</sup>
(143) Warehouse	1 per 200 m <sup>2</sup>
(144) Warehouse, Public Self-Storage	1 per 200 m <sup>2</sup>
(145) Winery, Farm Fruit	1 per 100 m <sup>2</sup> plus 1 per 45 m <sup>2</sup> of accessory office/retail/hospitality room/laboratory space

#### 4.21.4 PARKING FOR PEOPLE WITH A DISABILITY

In addition to the parking spaces required by Section 4.21.2 and 4.21.3, parking spaces shall be provided near and accessible to the building and clearly marked for the parking of vehicles used by people with a disability, in accordance with the following:

Parking Spaces Required	No. of Spaces Required for Persons with a Physical Disability
5-25	1
26-50	2
51-75	3
76-100	4
101-150	5
151-200	6
201-300	7
301-400	8
401+	2% of total

#### 4.21.5 ADDITION TO EXISTING USE

The parking requirements of this By-Law shall not apply to any existing building or structure so long as the floor area of the said building or structure is not increased and the building or structure is used for a purpose which does not require additional parking spaces as required in this By-Law, than were required by virtue of its size or use at the date of passing of this By-Law. Where a use is changed or a building or structure is enlarged in floor area or there is an increase in number of employees, number of dwelling units or seating capacity or otherwise as would require an additional number of parking spaces, then such additional parking spaces shall be provided to the number required for such change.

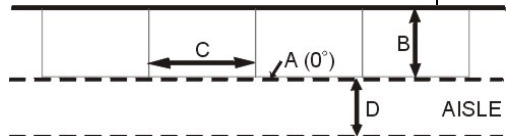
#### 4.21.6 CALCULATION OF PARKING REQUIREMENTS

- (1) Where a building, structure, or lot accommodates more than one use or purpose, the required parking spaces shall be the sum of the required parking spaces for the individual uses or purposes. Parking spaces for one use shall not be considered as providing the required parking spaces for any other use.
- (2) Where seating accommodation is provided by benches, 0.6 metres of bench space shall be considered as equivalent to one (1) seat.
- (3) If calculation of the required parking spaces results in a fraction, the required parking spaces shall be the next highest whole number.

#### 4.21.7 PARKING SPACE DIMENSIONS

- (1) A parking space required hereby shall have the following minimum rectangular dimensions:

	PARKING ANGLE	MINIMUM SPACE WIDTH	MINIMUM SPACE LENGTH	MINIMUM AISLE WIDTH	
	A	B	C	D	
(1)	90°	2.75 m	5.5 m	7.3 m	
(2)	60°	2.75 m	6.1 m	5.0 m	
(3)	45°	2.75 m	5.8 m	4.5 m	

	<b>PARKING ANGLE</b>	<b>MINIMUM SPACE WIDTH</b>	<b>MINIMUM SPACE LENGTH</b>	<b>MINIMUM AISLE WIDTH</b>	
	<b>A</b>	<b>B</b>	<b>C</b>	<b>D</b>	
(4)	30°	2.75 m	5.1 m	4.0 m	<b>(5) PARKING SPACES PARALLEL TO AISLE:</b> 
(5)	0° (parallel)	2.75 m	6.7 m	3.0 m	

- (2) Parking spaces for persons with a physical disability shall have a minimum width of 3.7 metres.

#### 4.21.8 TIMING

Parking spaces shall be provided at the time any building or structure is erected or enlarged.

#### 4.21.9 LOCATION AND ACCESS

- (1) Parking spaces shall be located on the same lot or within the same building as the use for which said parking is required;
- (2) Parking spaces shall be permitted in the following yards, subject to the setbacks identified below, and shall be accessible from an improved street by one or more unobstructed driveways in accordance with the following:

<b>ZONE CLASS</b>	<b>YARD(S) IN WHICH PARKING AREA PERMITTED</b>	<b>DRIVEWAY AND ACCESS REQUIREMENTS</b>
(1) Residential Zone (3 dwelling units or less)	<p>(a) The interior side yard and rear yard, provided that no part of any parking area is located closer than one (1.0) metre to any street line; and</p> <p>(b) Driveways in the front yard or driveways in the exterior side yard.</p> <p>(c) No more than 25% of the area of a front yard or an exterior side yard of any lot in a Residential Zone shall be devoted to parking areas.</p>	<p>(d) Driveway Width (minimum) 2.75 m</p> <p>(e) Driveway Width (maximum) Lesser of 6.0 m or 40% of the street line along the street used to gain access to the driveway.</p> <p>(f) Number of Driveways (maximum) 1 driveway for the first 15 m of street line, 2 driveways for the first 30 m of street line plus 1 additional driveway for each additional 30 m of street line thereafter, to a maximum of 3 driveways per lot.</p>

<b>ZONE CLASS</b>	<b>YARD(S) IN WHICH PARKING AREA PERMITTED</b>	<b>DRIVEWAY AND ACCESS REQUIREMENTS</b>
(2) Residential Zone (more than 3 dwelling units)	<p>(a) All yards provided that no part of any parking area, other than a driveway, is located closer than 3.0 metres to any street line.</p> <p>(b) No more than 25% of the area of a front yard or an exterior side yard of any lot in a Residential Zone shall be devoted to parking areas.</p>	<p>(c) Driveway Width (minimum) 3.0 m</p> <p>(d) Driveway Width (maximum) Lesser of 6.0 m or 40% of the street line along the street used to gain access to the driveway.</p> <p>(e) Number of Driveways (maximum) 1 driveway for the first 15 m of street line, 2 driveways for the first 30 m of street line plus 1 additional driveway for each additional 30 m of street line thereafter, to a maximum of 3 driveways per lot.</p>
(3) Commercial, Institutional, Open Space, and any zone class not specified	<p>(a) All yards provided that no part of any parking area, other than a driveway, is located closer than 3.0 metres to any street line.</p> <p>(b) Notwithstanding Clause (a) above, in the Office Residential (OR) Zone, parking areas and spaces other than a driveway shall be located in the rear yard.</p>	<p>(c) Driveway Width (minimum)</p> <p>(i) One-Way Traffic Only 3.0 m</p> <p>(ii) Two-Way Traffic 6.0 m</p> <p>(d) Driveway Width (maximum) 10.0 m, provided that in the Office Residential (OR) Zone, the maximum width of any driveway shall be 6.0 m.</p> <p>(e) Number of Driveways (maximum) 1 driveway for the first 15 m of street line, 2 driveways for the first 30 m of street line plus 1 additional driveway for each additional 30 m of street line thereafter, to a maximum of 4 driveways per lot.</p>
(4) Industrial	<p>(a) The side yard and rear yard provided that no part of any parking area, other than a driveway, is located closer than three (3.0) metres to any street line.</p> <p>(b) No more than 50% of the area of a front yard or an exterior side yard of any lot in an Industrial Zone shall be used for parking areas and driveways.</p>	<p>(c) Driveway Width (minimum)</p> <p>(i) One-Way Traffic Only 3.0 m</p> <p>(ii) Two-Way Traffic 6.0 m</p> <p>(d) Driveway Width (maximum) 12.0 m</p> <p>(e) Number of Driveways (maximum) 1 driveway for the first 15 m of street line, 2 driveways for the first 30 m of street line plus 1 additional driveway for each additional 30 m of street line thereafter, to a maximum of 4 driveways per lot.</p>

ZONE CLASS	YARD(S) IN WHICH PARKING AREA PERMITTED	DRIVEWAY AND ACCESS REQUIREMENTS
(5) Agricultural	(a) All yards provided that no part of any parking area, other than a driveway, is located closer than 3.0 metres to any street line.	<div data-bbox="889 300 1442 583"> <div data-bbox="889 300 1442 352">(b) Driveway Width (minimum) 3.0 m</div> <div data-bbox="889 359 1442 411">(c) Driveway Width (maximum) 12.0 m</div> <div data-bbox="889 417 1442 583">(d) Number of Driveways (maximum) 1 driveway for the first 15 m of street line, 2 driveways for the first 30 m of street line plus 1 additional driveway for each additional 100 m of street line thereafter, to a maximum of 4 driveways per lot.</div> </div>

- (3) For the purposes of this By-law, driveway width shall be measured parallel to the street providing access to the driveway at any point on the lot closer to the said street than the street setback required therefrom.
- (4) Each required parking space shall be readily accessible at all times for the parking or removal of a vehicle and vehicular access to any such parking space shall not be impeded by any obstruction. Except as denoted in Clause (5) of this Subsection, this provision shall not apply to prevent the use as a parking space of any part of a driveway accessory to a single dwelling, semi-detached dwelling, duplex dwelling or townhouse provided that no parking space shall obstruct access to a parking area on any other lot or any other unit.
- (5) Nothing in this By-Law shall prevent the obstruction of a driveway by a gate, a well identified recognizable temporary barrier or similar obstruction used solely to restrict access to the said driveway and designed to be easily raised, swung aside or otherwise opened or removed when necessary to permit passage of a vehicle.
- (6) The minimum angle of intersection between a driveway and a street line shall be 60 degrees.
- (7) Any driveways or parking aisles located within a required yard on a lot containing a mobile home park shall be separated from all interior lot lines of such lot by a planting strip not less than 1.5 metres in width.
- (8) The minimum distance between a point of intersection of street lines, such point of intersection being determined in the manner set out in Section 2 Definitions for a sight visibility triangle and Subsection 4.25, and a driveway providing access to a lot from an improved street, measured along the street line intersected by such driveway, shall be 9 metres.
- (9) Where a two-way driveway is divided into two one-way driveways by a curb, an area of landscaped open space or any other obstruction, such driveway shall, for the purpose of this Subsection, be considered a single driveway,

albeit divided, provided that such driveway does not exceed in total width, measured in accordance with Clause (3) of this Subsection.

#### **4.21.10 SURFACE AND DRAINAGE OF PARKING AREAS AND DRIVEWAYS**

- (1) All parking areas and driveways shall be provided and maintained with a stable surface, treated so as to prevent the raising of dust or loose particles, using such surfacing materials as any asphalt, concrete or other hard-surfaced material. In the Rural Industrial and Extractive Industrial Zones, Agricultural Zone and Residential Zones, treated crushed stone or gravel may be used.
- (2) All parking areas and driveways shall be drained so as to prevent the pooling of surface water or the flow of surface water onto adjacent lots or streets, unless specifically designed for stormwater management.
- (3) The access point to parking areas shall be clearly defined by a curb of concrete or rolled asphalt.

#### **4.21.11 OTHER PARKING REGULATIONS**

- (1) Nothing in this By-Law shall prevent the erection of a shelter for use solely by parking attendants or security personnel in any part of a parking area, except within a sight visibility triangle, provided such shelter is not more than 4.5 metres in height and has a floor area of not more than 5 square metres.
- (2) No gas bar or automobile service station shall be located or maintained on any parking area except where specifically permitted by this By-Law.
- (3)
  - a) the parking and/or open storage of a recreational vehicle, trailer or boat shall not be permitted within one (1) metre of any lot line in any Residential Zone;
  - b) the parking and/or open storage of a recreational vehicle, trailer or boat shall not be permitted in any front yard, other than on a driveway, in any Residential Zone;
  - c) Notwithstanding (a) and (b) above, the parking and/or open storage of a recreational vehicle, trailer or boat shall not be permitted within any required exterior side yard in any Residential Zone.
- (4) No commercial vehicle or motorized construction equipment shall be parked or stored on any part of a Residential Zone, except for commercial vehicles which:



- (a) have dimensions not greater than 2.4 metres of width, 2.4 metres of height above ground, nor 6 metres of length; or
  - (b) are parked or stored within a building or carport or within a yard other than a front yard, or exterior side yard, or a required interior side yard;
  - (c) or except for the purpose of making deliveries or otherwise providing services, on a temporary basis, to a Residential lot.
- (5) Automobiles, vehicles and trailers lacking current valid license plates shall be parked or stored only within a private garage or other building, except that this provision shall not apply to a permitted vehicle sales or rental establishment or salvage yard nor to the storage of agriculture related vehicles.

#### **4.22 PUBLIC AND INSTITUTIONAL USES**

The provisions of this By-law shall not apply to prevent the use of any land or the erection or use of any building or structure for the purpose of public service by The Corporation of the Municipality of Thames Centre, The County of Middlesex, or by any local board as defined in the Municipal Affairs Act, the Thames Valley School Board, the London Catholic District School Board, the Upper Thames River Conservation Authority, the Kettle Creek Conservation Authority, any Department or Ministry of the Government of Canada or Ontario including any electric utility licensed by the Ontario Energy Board to operate the distribution system within a municipality, or by any power commission, railway, telephone, telecommunication, or gas company or other utility supplying public services provided that:

- (1) any building to be erected in any Residential Zone or Institutional Zone for the purpose of a school or other educational institution shall be located on a lot having a minimum lot frontage of 60 metres and shall have a minimum front yard depth, side yard width (on both sides) and rear yard depth of 7.5 metres in each case;
- (2) any lot used in any zone as a public park or for an existing cemetery, an existing place of worship or any existing public building, structure or use, including, but not so as to limit the generality of the foregoing, a school, a municipal office building, a community centre or other public auditorium, a public library and a public works garage, in accordance with the General Provisions of this By-Law set out in Section 4 hereof and with the Regulations for Institutional Zones set out in Subsection 23.3 hereof; and
- (3) notwithstanding any of the foregoing provisions, the construction or operation of an incinerator, pollution control plant, sewage lagoon, waste stabilization pond or other work or facility for storing or treating sewage, sludge lagoon, sludge storage or transfer site, service garage, sanitary landfill or disposal area of any kind shall not be permitted on lands in any residential zone established in this By-law; and

- (4) notwithstanding any of the provisions in Clause (1) or (2) of this Subsection, no open storage shall be permitted accessory to a public or institutional use that is adjacent or opposite to a Residential Zone.

## **4.23 REDUCTION OF LOT AREA**

### **4.23.1 PROHIBITION**

No person shall reduce the lot area, or make any changes in the dimensions of a lot by the conveyance or alienation of any portion thereof or otherwise, except by a conveyance in accordance with Subsection 4.23.2, so that any building or structure on such lot shall have a lot coverage that exceeds, or a front yard depth, side yard depth, rear yard depth, lot frontage, lot area or area of landscaped open space that is less than that permitted by this By-Law for the zone in which such lot is located.

### **4.23.2 LOTS REDUCED BY PUBLIC ACQUISITION**

Where the area of a lot is reduced by means of an acquisition of part of the lot by a public agency for the purpose of providing a public service, and where such acquisition causes the lot as reduced, or any building or structure existing lawfully on the lot on the date of such acquisition, to have a lot area, lot frontage, lot coverage, area of landscaped open space, setback, front yard depth, side yard depth or rear yard depth that does not conform to the requirements hereof for the zone in which such lot is located, then nothing in this By-Law shall apply to prevent the continued use of the lot as reduced as if no such acquisition had taken place, provided that:

- (1) no change is made in the dimensions, area or any other characteristics of the lot as reduced, subsequent to the date of such acquisition, that would increase the extent of the said nonconformity; and
- (2) no building or structure or addition thereto is erected on the lot as reduced, subsequent to the date of such acquisition, except in accordance with all the provisions hereof for the zone in which such lot is located.

## **4.24 SETBACKS**

### **4.24.1 SPECIAL SETBACKS FOR SELECTED ROADS**

Notwithstanding any other provisions of this By-Law, where a building or structure is located adjacent to a selected road listed below, setbacks shall be provided and maintained for each road as listed below. Where the setbacks established in this Subsection are less than the yard requirements of any zone, the front yard and/or exterior side yard depth provisions of the appropriate zone shall apply.

<b>ROAD</b>	<b>MINIMUM SETBACK</b> (measured from centerline)
Provincial Highway No. 7	38.0 m
Provincial Highway No. 401	in accordance with Ministry of Transportation requirements
County Road No. 2	38.0 m
County Road No. 26	38.0 m
County Road No. 27	38.0 m
County Road No. 28	38.0 m
County Road No. 29	38.0 m
County Road No. 32	38.0 m
County Road No. 49	38.0 m
County Road No. 73	38.0 m
County Road No. 74	38.0 m
County Road No. 16	33.0 m
County Road No. 25	33.0 m
County Road No. 30	33.0 m
County Road No. 31	33.0 m

#### **4.24.2 EXEMPTION IN BUILT-UP AREAS**

- (1) The minimum setback required for a lot that is situated between two adjacent lots on which are located existing buildings not more than 90 metres apart shall be the average of the established building lines on the said adjacent lots, provided that no setback requirement calculated in accordance with this Subsection shall exceed the applicable setbacks required by the appropriate zone provisions.
- (2) Where a County Road has been constructed to urban standards, the setbacks established in Subsection 4.24.1 shall not apply to any lot shown on Schedule "A" Maps 3A, 34A, 39A, 44A, 49A, 55A, 58A, 62A, 64A, 2-1, 2-2, 2-3, 2-4, 2-5, 2-6, 3-1 or 3-2.
- (3) Nothing in this Subsection shall be construed to provide relief from the minimum yard requirements or any other regulation of the applicable zone.

#### **4.24.3 SETBACKS FROM WATERCOURSES AND MUNICIPAL DRAINS**

No part of any building or structure, other than a permeable fence, boat docking facilities or those buildings and structures associated with a public use or flood or

erosion control measures, shall hereafter be erected in any zone or defined area closer than:

- (1) 10 metres from the top of bank of an inland watercourse or an open municipal drain, measured horizontally along a line perpendicular to a line drawn along the top of bank;
- (2) 10 metres from a covered or enclosed municipal drain measured from the centreline of the drain.

**Note:** *(The following italicized text does not form part of this By-law and is provided for information purposes only):*

*Some of the lands on Schedule "A" to this By-law are subject to the Upper Thames River Conservation Authority (UTRCA) Ontario Regulation No. 157/06 or the Kettle Creek Conservation Authority (KCCA) Regulation No. 181/06. Where development or site works are proposed within a Regulated Area, as shown on schedules filed with the appropriate Conservation Authority, a permit from the Conservation Authority may be required. The appropriate Conservation Authority should be contacted to determine the extent of the Regulated Area. The appropriate Conservation Authority should be consulted before development, including construction, conversion, grading, filling or excavating occurs to determine whether the Authority Regulations apply.*

#### **4.24.4 SETBACKS FROM RAILWAYS**

- (1) Subject to Subsection 4.24.2, no part of any dwelling in any Zone, and no part of any other building in a Commercial, Institutional or Residential Zone, shall be located closer than 30 metres from a railway right-of-way, measured from the nearest main wall of the building to the nearest point along the railway right-of-way;
- (2) The setback established in Clause (1) of this Subsection shall not apply to the CP Railway Principle Branch Line (shown in part on Schedule 'A' maps 44A, 45, 51, 52, 55, 56, 57, 58, 60 and 61), from which no part of any dwelling in any Zone and no part of any other building in a Commercial, Institutional or Residential Zone shall be located closer than 15 metres, measured from the nearest main wall of the building to the nearest point along the railway right-of-way.
- (3) Where a lot in any Industrial Zone abuts a railway right-of-way, no setback shall be required between a permitted industrial use and the railway right-of-way, provided the minimum front and exterior side yard depth requirements of the applicable Zone and the setbacks established in Subsection 4.24.1 are complied with;

## **4.25 SIGHT VISIBILITY TRIANGLES**

### **4.25.1 RAILWAY CROSSINGS**

- (1) In all zones, on a lot abutting a railway where the railway and a street intersect at the same grade, no building or structure shall be erected in such a manner as to materially impede vision between a height of 0.6 m and 3.0 m above the centreline grade of the intersecting street in the triangular area bounded by the railway and the street line and a line from the points along such railway and such street line distant 50 m from the point of the intersection thereof.
- (2) Where such railway and street intersect at an unprotected crossing, the sight visibility triangle shall be increased to a distance of 400 m measured along the railway and 90 m measured along the street line or a distance required by Transport Canada.

### **4.25.2 CORNER LOTS**

In all Zones, on a corner lot, except as provided in Subsection 4.25.3, no building or structure shall be erected in such a manner as to materially impede vision between a height of 0.6 m and 3.0 m above the centreline grade of the intersecting streets in the triangular area bounded by the street lines of the corner lot and a line from the points along said street lines distant 10 m from the point of the intersection of the said street line.

### **4.25.3 INTERSECTIONS WITH COUNTY ROADS**

In all Zones, on a corner lot having frontage on a County Road, no building or structure shall be erected in such a manner as to materially impede vision between a height of 0.6 m and 3.0 m above the centreline grade of the intersecting streets within the triangular area bounded by the street lines of the corner lot from the point of intersection of said street lines to a point:

- (1) 10 metres distant measured along each street line where a corner lot is located within the area shown on Schedule "A" Maps 3A, 34A, 39A, 44A, 49A, 55A, 58A, 62A, 64A, 2-1, 2-2, 2-3, 2-4, 2-5, 2-6, 3-1 or 3-2 and the County Road has been constructed to urban standards.
- (2) 28 metres distant measured along each street line where a corner lot is located outside the area described in Clause (1) of this Subsection and/or where the County Road has not been constructed to urban standards.

## **4.26      SOURCEWATER PROTECTION**

### **4.26.1 IDENTIFICATION OF VULNERABLE AREAS**

- 1) Vulnerable Areas shown on Schedule A to this By-law represent Wellhead Protection Areas (WHPAs) and the associated level of vulnerability for municipal water sources serving the Municipality as well as Central Elgin in Elgin County.
- 2) A WHPA illustrates three time-related capture zones including a 100-metre radius surrounding the well (WHPA-A), 2 year travel time for water to enter the well (WHPA-B), and 5 year travel time for water to enter the well (WHPA-C).
- 3) The degree of vulnerability of a WHPA is represented in Schedule A by a vulnerability score. The vulnerability score can range from 1 to 10, with 10 being the most vulnerable.

### **4.26.2 USE PROHIBITION AND REGULATIONS WITHIN VULNERABLE AREAS**

- 1) Notwithstanding the land uses permitted by the underlying zone category in this By-law, any land use, except a solely residential land use that involves one of the following significant drinking water threats activities within vulnerable areas identified on Schedule A to this By-law, shall be prohibited until it is determined by the Municipality's Risk Management Official that the use does not represent a significant drinking water threat or a Section 59 Notice has been issued in accordance with the Clean Water Act, 2006:
  - i. Waste disposal sites within the meaning of Part IV of the Environmental Protection Act.
  - ii. The establishment, operation or maintenance of a system that collects, stores, transmits, treats or disposes of sewage.
  - iii. The application of agricultural source material to land.
  - iv. The storage of agricultural source material.
  - v. The management of agricultural source material.
  - vi. The application of non-agricultural source material to land.
  - vii. The handling and storage of non-agricultural source material.
  - viii. The application of commercial fertilizer to land.

- ix. The handling and storage of commercial fertilizer.
- x. The application of pesticide to land.
- xi. The handling and storage of pesticide.
- xii. The application of road salt.
- xiii. The handling and storage of road salt.
- xiv. The storage of snow.
- xv. The handling and storage of fuel.
- xvi. The handling and storage of a dense non-aqueous phase liquid (excluding incidental volumes for personal/domestic use). Notwithstanding the foregoing and to ensure consistency with the Kettle Creek Source Protection Plan, the handling and storage of such liquid with no exceptions shall be prohibited in WHPA-A, WHPA-B and WHPA-C as shown on Schedule A, Map 60, being the Wellhead Protection Area surrounding the municipal drinking water well of Belmont in the adjacent Municipality of Central Elgin.
- xvii. The handling and storage of an organic solvent.
- xviii. The management of runoff that contains chemicals used in the de-icing of aircraft.
- xix. The use of land as livestock grazing or pasturing land, an outdoor confinement area or farm-animal yard.
- xx. An activity that takes water from an aquifer or a surface water body without returning the water taken to the same aquifer or surface water body.
- xxi. An activity that reduces the recharge of an aquifer.

#### **4.26.3 SEPTIC SYSTEMS WITHIN VULNERABLE AREAS**

- 1) Notwithstanding any other provision of this By-law to the contrary, the following shall apply to WHPAs with a vulnerability score of 10 as identified on Schedule A:
  - i. Any use, building or structure that requires a new septic system to be located within a WHPA with a vulnerability score of 10 shall be prohibited.
  - ii. 4.26.3 1) i. shall not apply to new septic systems required for a

municipal water supply well.

## **4.27 SWIMMING POOLS**

### **4.27.1 PRIVATE OPEN SWIMMING POOLS**

Notwithstanding any other provision of this By-Law to the contrary, the following provisions shall apply with respect to the erection or use of any private open swimming pool not enclosed or otherwise located within a building:

- (1) No private open swimming pools or related structures shall be permitted anywhere within the zoned area except:
  - (a) in an interior side yard or rear yard on a lot containing a permitted dwelling unit; or
  - (b) in any yard other than a required yard on a lot containing a permitted hotel/motel or club.
- (2) No interior wall surface of any open swimming pool, nor any related structure other than a fence, shall be located closer than 1.5 metres to any lot line or closer to any street than the setback required therefrom.
- (3) No water circulating or treatment equipment such as pumps or filters or any accessory building or structure containing such equipment, shall be located closer than 1 metre to any lot line.
- (4) No part of any open swimming pool shall be greater than 2 metres in height, exclusive of related structures which shall not exceed 5 metres in height. For the purpose of this Subsection of the By-Law, related structures include hot tubs, saunas, pump houses and changerooms.
- (5) All open swimming pools shall be enclosed in accordance with the Municipality's By-Law governing the erection and maintenance of fences and gates around private outdoor open swimming pools.

### **4.27.2 LOT COVERAGE EXEMPTION**

Notwithstanding any other provisions of this By-Law to the contrary, no open swimming pools, decks or any other related structures shall be considered part of the lot coverage of a lot, but where a swimming pool is enclosed within a building or where a structure appurtenant to a swimming pool constitutes a building as defined herein, such building shall comply with any lot coverage requirements set out herein for the zone in which such building is located, but shall be exempt from the lot coverage requirements for accessory uses set out in Subsection 4.1.2 hereof.



#### **4.27.3 INDOOR SWIMMING POOLS**

Any swimming pool located within a building as defined herein shall comply with the provisions for accessory uses set out in Subsection 4.1 hereof, where such swimming pool is located within an accessory building, or with the zone requirements set out herein for the zone in which such swimming pool is located, where such swimming pool is located within a main building.

#### **4.27.4 PUBLIC SWIMMING POOLS**

Any public swimming pool and any related buildings or structures shall comply with the zone requirements set out herein for the zone in which such swimming pool is located.

#### **4.27.5 COMPLIANCE WITH SWIMMING POOL BY-LAWS**

All swimming pools shall comply with any by-laws of the Municipality specifically regulating swimming pools.

### **4.28 TEMPORARY STRUCTURES**

#### **4.28.1 CONSTRUCTION USES**

Nothing in this By-Law shall prevent the use of any part, other than a sight visibility triangle, of any lot in any Zone for the erection of a legal temporary sign not greater than 3 square metres in area, the excavation of soil or earth or the erection or use of any temporary building or structure where such sign, excavation, building or structure is directly incidental to, and necessary for, construction work on the same lot or work relating to a public utility or a street including, but not so as to limit the generality of the foregoing, a construction trailer, a tool shed, or a scaffold, but only for so long as such building or structure is necessary for the work in progress and until the work is completed or abandoned, and only while a valid building permit for the said construction remains in force, where applicable and in accordance with the Municipality's Sign By-Law.

#### **4.28.2 MODEL HOMES**

Model homes shall be permitted in all R1, R2 and R3 Zones subject to the following:

- (1) the lands on which the model homes are to be constructed have received draft plan approval under the Planning Act and the subdivision agreement has been executed;
- (2) the model homes shall comply with the provisions and regulations of this By-Law upon registration of the plan of subdivision; and

- (3) the number of model homes for any draft approved plan of subdivision shall not exceed the lesser of ten (10) dwelling units or ten percent (10%) of the total number of lots.

#### **4.29 USES PERMITTED IN LISTED ZONES**

The uses listed in this Subsection shall be permitted in the listed Zones and subject to specific regulations as follows:

<b>USE</b>	<b>ZONE(S) WHERE PERMITTED</b>	<b>APPLICABLE REGULATIONS</b>
Accessory building, structure or use	All Zones	Subsections 2.4, 2.6 and 4.1
Foster Homes	All Residential and Agricultural Zones (restricted to a single unit dwelling)	Subsection 2.160 and regulations of applicable Zone
Group Home Type 1	All Residential Zones (restricted to a single unit dwelling)	Subsections 2.179 and 4.6 and regulations of applicable Zone
Private Home Day Care	All Residential and Agricultural Zones (restricted to a single unit dwelling)	Subsection 2.96
Public Use	All Zones	Subsections 2.301 and 4.22
Wayside Pit or Quarry	All Agricultural Zones and Extractive Industrial (EI) Zones	Subsections 2.287 and 4.30
Small Wind Energy Generation System	All Agricultural, Industrial and Institutional Zones	Subsections 2.390 and 4.31

#### **4.30 USES PROHIBITED IN ALL ZONES**

The following uses are prohibited throughout the zoned area, either alone or in conjunction with other uses, unless specifically listed as a permitted use in a specific zone:

- (1) the making or establishment of pits and quarries;
- (2) the tanning or storage of uncured hides or skins;
- (3) the boiling of blood, tripe, bones or soaps for commercial purposes;
- (4) the manufacturing of glue or fertilizers from dead animals or from human or animal waste;

- (5) an abattoir, livestock yard, livestock exchange, or dead stock depot, except where specifically listed herein as a permitted use in a specific zone;
- (6) the extracting of oil from fish;
- (7) a track for the driving, racing or testing of automobiles, motorcycles, snowmobiles or any other motorized vehicles;
- (8) a salvage or scrap yard, or the collection, storage or sale of:
  - (a) automobiles which are not in running condition,
  - (b) partially or completely dismantled automobiles or other vehicles, or
  - (c) parts of automobiles or other vehicles;except where any of (a), (b) or (c) above are accessory to a permitted automotive use;
- (9) a disposal site for solid wastes;
- (10) the refining, storage or use in manufacturing of coal oil, rock oil, fuel oil, natural gas, propane, burning fluids, naphtha, bensole, benzine, gasoline, dynamite, dualin, nitroglycerine, gun powder, petroleum or any other combustible, inflammable, volatile or otherwise dangerous liquids, gasses or solid materials except where specifically permitted hereby or in conjunction with a permitted industrial use. This provision shall not apply to prevent the above ground storage of such substances in an Agricultural "A" or "AGC" Zone, where such storage is incidental and accessory to an agricultural use, or the use of natural gas, propane or fuel oil for domestic purposes, such as heating and cooking, in conjunction with a residential use or for commercial or industrial uses;
- (11) an occupied vehicle for human habitation other than a mobile home or recreational vehicle or trailer where specifically permitted;
- (12) an airport;
- (13) the keeping or raising of any livestock or poultry, including a kennel, on any lot or in any building or structure except where agriculture is a permitted use. This provision shall not prevent the keeping of up to three of any type of household pets such as dogs, cats, gerbils, birds, etc.;
- (14) any use which causes the emission of corrosive gasses, toxic gasses or radioactive gasses or, into any zone other than an Industrial Zone, of electromagnetic fields, heat, glare, dust, dirt, fly ash or smoke, or which does not comply with emission regulations as may be established from time to time by the Province of Ontario, the Government of Canada, or any agencies thereof;

- (15) the location or storage on any land for any purpose whatsoever any disused railroad car or part thereof, street car or part thereof, truck body or part thereof, bus body or part thereof, whether or not the same is situated on a foundation;
- (16) use of any land or building, except those lands appropriately zoned for the repair or servicing of any automobile unless such automobile is owned by and registered in the name of an owner or occupant of such land or building;
- (17) undertaking any but minor repairs and servicing such as the changing of tires or oil, outside of a garage or other suitable building, on any automobile within the Municipality, except on lands lawfully occupied and used for an automotive use;
- (18) any establishment used as an adult entertainment parlour as defined in this By-Law;
- (19) any form of the following:
  - (a) underground transmission of oil, gasoline, or other petroleum liquid products;
  - (b) wood preserving and treating;
  - (c) outdoor storage of road salt, or other de-icing materials and dumping of salt-laden snow;
  - (d) petroleum production, refining and manufacturing;
  - (e) furniture and wood stripping and refinishing;
  - (f) horticultural nurseries;
  - (g) peat extraction;
  - (h) intensive livestock operations;
  - (i) landfills;
  - (j) chemical/biological laboratory;
  - (k) chemical manufacturing/industrial areas;
  - (l) electroplaters and metal fabricators;
  - (m) facilities generating, treating or disposing hazardous wastes;
  - (n) asphalt/concrete/tar plants;
  - (o) automobile junk yards;
  - (p) bulk fuel oil storage yards;
  - (q) car washes;
  - (r) cemeteries;
  - (s) dry cleaning facilities;
  - (t) gasoline service stations;
  - (u) underground storage tanks.

#### **4.31 WAYSIDE PITS**

Any wayside pit or wayside quarry to be used for temporary public road works shall be permitted in any Agricultural or Extractive Industrial (M3) Zone. Portable Asphalt plants shall also be permitted in these zones provided they are located no closer than 400 metres to any dwelling unit and are only temporarily at the location.

#### **4.32 WIND ENERGY GENERATION SYSTEMS**

(1) A Small Wind Energy Generation System (SWEGS) shall be permitted accessory to a permitted use in any Non-Residential Zone, subject to the following regulations:

- |   |   |
|---|---|
| (a) Minimum Lot Area  | 0.4 ha  |
| (b) Maximum Height, measured from the average finished grade at the base of the tower to the furthest vertical extension of the generating system (typically the blade) | 20 metres on lots between 0.4 ha and 2.0 ha<br>30 metres on lots between 2.0 ha and 8.0 ha<br>45 metres on lots 8.0 ha or greater |
| (c) Minimum setback from any Residential Zone boundary and any existing dwelling located on a separate lot  | 90 metres   |
| (d) Minimum setback from any lot line and a dwelling located on the same lot  | SWEGS height multiplied by 1.25   |
| (e) Maximum number of small wind energy generation systems per lot  | 1   |

(2) A Commercial Wind Energy Generation System (CWEGS) shall only be permitted where listed as a permitted use in a Zone, subject to the following regulations:

- |   |            |
|---|------------|
| (a) Maximum Height, measured from the average finished grade at the base of the tower to the furthest vertical extension of the generating system (typically the blade) | 120 metres |
| (b) Minimum setback from any Residential Zone boundary and any existing dwelling located on a separate lot  | 600 metres |

- (c) Minimum setback from any lot line and a dwelling located on the same lot 250 metres
  - (d) Maximum number of commercial wind energy generating systems per lot 1
- (3) A Commercial Wind Energy Generation System (CWEGS) shall only be permitted where listed as a permitted use in a Zone, subject to the following regulations:
- (a) Maximum Height, measured from the average finished grade at the base of the tower to the furthest vertical extension of the generating system (typically the blade) 120 metres
  - (b) Minimum setback from any Residential Zone boundary and any existing dwelling located on a separate lot 600 metres
  - (c) Minimum setback from any lot line and a dwelling located on the same lot 250 metres
- (4) Nothing in this Subsection shall apply to prevent the use of a lot in any Zone for a wind energy generation system or wind farm by a Public Utility licensed by the Ontario Energy Board.

#### **4.33 YARD ENCROACHMENTS AND OBSTRUCTIONS**

- (1) No part of any required yard shall be obstructed by any building or structure except one or more of the following:
  - (a) accessory buildings or structures specifically permitted in a required yard elsewhere in this By-Law;
  - (b) architectural adornments including, but not necessarily limited to, sills, belt courses, chimneys, cornices, eaves, gutters, parapets, pilasters and roof trusses, projecting not more than one-half (0.5) metre into any required yard except that no eaves of any building located within a residential zone shall be located closer than one-half (0.5) metre to any lot line;
  - (c) functional and ornamental structures including, but not necessarily limited to, drop awnings, clothes poles, ornamental fountains, statues, monuments,

cenotaphs, memorials, planters, garden trellis, fences, hedgerows and legal signs;

- (d) heat pumps, air conditioners, and/or air exchangers one and one-half (1.5) metres into any required yard provided the projection is no closer than one (1.0) metre to the lot line;
  - (e) unenclosed fire escapes or outside staircases in which the stair steps and floors are latticed in such a manner that the proportion of voids to solids is not less than two to one and in which guards consist only of hand rails and the structural members necessary to their support, and which do not project more than one and one-half (1.5) metres into any required yard;
  - (f) awnings, atriums, and bay windows projecting not more than one (1.0) metre into any required yard and which do not project into any required sight visibility triangle;
  - (g) balconies, open roofed porches and uncovered terraces or decks projecting not more than two and one-half (2.5) metres into any required front yard, exterior side yard, or rear yard, and which do not project into any required sight visibility triangle.
- (2) No part of any building or structure on any lot shall project beyond the lot line or street line of such lot.

#### **4.34 YARD REQUIREMENTS – EXTERIOR SIDE YARD CONDITION**

Notwithstanding the minimum exterior side yard requirements of this By-Law, when a corner lot is sited so that its rear lot line abuts an adjacent residential interior side yard, the exterior side yard shall be subject to the regulations of a front yard. When a corner lot is sited so that its rear lot line abuts an adjacent rear lot line or a non-residential interior side yard, the exterior side yard shall be subject to the regulations of an interior side yard.

## SECTION 5. AGRICULTURAL (A) ZONE

---

### 5.1 SCOPE

The provisions of this Section shall apply in all Agricultural (A) Zones except as otherwise provided in the Special Provisions Subsection of this Section.

### 5.2 PERMITTED USES

No person shall within any Agricultural (A) Zone, use any lot or erect, alter or use any building or structure for any purpose except for one or more of the following A Zone uses, namely:

- (1) agricultural use;
- (2) agricultural home occupation subject to Subsection 4.8;
- (3) an intensive livestock agricultural use subject to Subsection 5.4.2, including the application of liquid manure;
- (4) bed and breakfast establishment subject to Subsection 4.2;
- (5) existing cemetery;
- (6) existing dwelling;
- (7) existing mobile home;
- (8) farm greenhouse subject to Subsection 4.5;
- (9) farm sales outlet subject to Subsection 5.4.3;
- (10) forestry uses excluding any establishments that either process forestry products or sell processed forestry products such as lumber yards;
- (11) kennel, subject to Subsection 4.11;
- (12) landing strip;
- (13) new or expanding mushroom farm, subject to Subsection 5.4.4;
- (14) nursery and garden store;
- (15) riding school;
- (16) seasonal farm dwellings in accordance with Subsection 5.4.5;
- (17) single detached dwelling including a dwelling on an undersized lot in accordance with Subsection 5.4.7;
- (18) specialty farm subject to Subsection 5.4.6;
- (19) wildlife preserve;
- (20) works of a Conservation Authority.

### 5.3 REGULATIONS

No person shall, within any Agricultural (A) Zone, use any lot or erect, alter or use any building or structure except in accordance with the following provisions:

- |  |         |
|--|---------|
| (1) Lot Area (minimum)                           | 40.0 ha |
| (2) Lot Frontage (minimum)                       | 150.0 m |
| (3) Front and Exterior Side Yard Depth (minimum) | 25.0 m  |



(4) Interior Side Yard Width (minimum)	15.0 m
(5) Rear Yard Depth (minimum)	15.0 m
(6) Lot Coverage (maximum)	20% of lot area
(7) Building Height (maximum)	10.0 m
(8) Landscaped Open Space (minimum)	30% of lot area
(9) Number of Dwellings Per Lot (maximum)	1 only

#### **5.4 SPECIAL USE REGULATIONS**

##### **5.4.1 ADDITIONAL SETBACKS FOR LIVESTOCK BUILDINGS AND STRUCTURES AND MANURE STORAGE AREAS**

Notwithstanding the minimum yard setbacks established in Subsection 5.3 of this Section, all livestock buildings and structures and manure storage areas and facilities shall be subject to the following setbacks:

- (1) one hundred and fifty (150) metres from any lot line or one-third (1/3) the frontage of the lot, whichever is the lesser, to a minimum of twenty-five (25) metres;
- (2) three hundred (300) metres from a dwelling located on a separate lot, measured from the nearest main wall of the dwelling to the nearest main wall of the livestock building or structure or the nearest point of the manure storage area;
- (3) three hundred (300) metres from an Institutional (I) Zone, measured from the nearest point along the Zone boundary to the nearest main wall of the livestock building or structure or the nearest point of the manure storage area;
- (4) three hundred (300) metres from a Hamlet Residential (HR) Zone, measured from the nearest point along the Zone boundary to the nearest main wall of the livestock building or structure or the nearest point of the manure storage area;
- (5) five hundred (500) metres from a Residential "R1", "R2" or "R3" Zone, measured from the nearest point along the Zone boundary to the nearest main wall of the livestock building or structure or the nearest point of the manure storage area;
- (6) one hundred and fifty (150) metres from a watercourse, measured from the nearest point along the edge of the watercourse to the nearest main wall of the livestock building or structure or the nearest point of the manure storage area;

##### **5.4.2 INTENSIVE AGRICULTURAL USES – MINIMUM DISTANCE SEPARATION (MDS)**

No non-residential building or structure directly associated with an intensive agricultural use shall be established and no building or structure for such use shall be erected or altered or expanded unless it complies with the Minimum Distance Separation (MDS II) calculation using Schedule “C” to this By-Law. In no case shall the separation distances required by this Subsection provide relief from meeting the minimum setback requirements of Subsection 5.4.1.

#### **5.4.3 FARM SALES OUTLET**

Seasonal farm produce display for sale is restricted to a maximum of 95 square metres including both floor area and outside display and shall be set back from the front lot line a minimum of 15 metres for a building or structure that is erected so not to be moved and 7.5 metres for a building or structure that is portable and removed at the end of the growing season.

#### **5.4.4 NEW OR EXPANDING MUSHROOM FARMS**

New and expanding mushroom farms shall be permitted only by amendment to this by-law, and shall be subject to all of the provisions of this by-law and the following setbacks:

- (1) fifty (50) metres from any lot line, except that stockpiles of waste, manure, fertilizers, or composts may be a minimum of thirty (30) metres from any lot line, except where any other provision of this By-Law requires a greater setback;
- (2) three-hundred (300) metres from a dwelling on a separate lot, measured from the nearest main wall of the dwelling to the nearest point of any stockpile of waste, manure, fertilizers or composts or, in the case of a building or structure directly associated with the mushroom growing operation, measured to the nearest main wall of said building or structure;
- (3) three-hundred (300) metres from an Institutional (I) Zone, measured from the nearest point along the Zone boundary to the nearest point of any stockpile of waste, manure, fertilizers or composts or, in the case of a building or structure directly associated with the mushroom growing operation, measured to the nearest main wall of said building or structure;
- (4) three hundred (300) metres from a Hamlet Residential (HR) Zone, measured from the nearest point along the Zone boundary to the nearest point of any stockpile of waste, manure, fertilizers or composts or, in the case of a building or structure directly associated with the mushroom growing operation, measured to the nearest main wall of said building or structure;;
- (5) five-hundred (500) hundred metres from a Residential “R1”, “R2”, or “R3” Zone, measured from the nearest point along the Zone boundary to the nearest point of any stockpile of waste, manure, fertilizers or composts or, in the case of a building

or structure directly associated with the mushroom growing operation, measured to the nearest main wall of said building or structure;

- (6) one hundred and fifty (150) metres from a watercourse, measured from the nearest point along the edge of the watercourse to the nearest point of any stockpile of waste, manure, fertilizers or composts or, in the case of a building or structure directly associated with the mushroom growing operation, measured to the nearest main wall of said building or structure.

#### **5.4.5 ACCESSORY DWELLING / SEASONAL FARM DWELLING / MOBILE HOME**

Any accessory dwelling, seasonal farm dwelling or mobile home shall only be permitted subject to a Temporary Use By-law passed by Council of the Municipality pursuant to Section 39 of the Planning Act, as amended from time to time, and where permitted by such a Temporary Use By-law, shall be subject to all the provisions of this By-law.

#### **5.4.6 SPECIALTY FARMS**

Notwithstanding the minimum lot area regulations in Clause 1 of Subsection 5.3, a specialty farm may have a minimum lot area of 10 hectares. A specialty farm is restricted to agricultural operators of specialty crops.

#### **5.4.7 UNDERSIZED LOTS**

- (1) On an existing undersized lot complying with the conditions of Subsection 4.18.3 or on a lot legally created subsequent to the passage of this By-Law, a maximum of one single detached dwelling shall be permitted whether or not it is accessory to a permitted agricultural use. Such dwelling shall be located no closer than 300 metres from any livestock buildings and/or manure storage facility on any lot containing an existing intensive agricultural use, and shall be subject to the following requirements:

(a) Front and Exterior Side Yard Depth (minimum)	10.0 m
(b) Interior Side Yard Width (minimum)	4.0 m
(c) Rear Yard Depth (minimum)	10.0 m
(d) Lot Coverage (maximum)	20% of lot area
- (2) Dwellings shall not be erected or used except in accordance with Schedule "B", Minimum Distance Separation I (MDS I) to this By-Law. The foregoing shall not apply to the alteration of existing dwellings or the replacement of an existing dwelling with a new dwelling on the same foundation thereof.
- (3) Notwithstanding Subsection 5.4.5 of this By-Law to the contrary, a seasonal farm dwelling shall not be permitted on any undersized lot.

### **5.5 SPECIAL PROVISIONS**

The following site-specific Zones apply to existing or unique situations that are not the standard “A” Zone. If a regulation or use is not specified, the permitted uses of Subsection 5.2 and the regulations of Subsections 5.3 and 5.4 shall apply.

### 5.5.1 A-1

(1) Defined Area

A-1 as shown on Schedule “A” Map No. 2 to this By-Law.

(2) Permitted Uses

The following uses are permitted in the A-1 Zone in addition to the uses specified in Subsection 5.2:

- (a) automobile service station;
- (b) body shop;
- (c) vehicle repair garage;
- (d) vehicle service shop.

(3) Regulations

(a) Rear Yard Depth (minimum)

- (i) automotive use 2.0 m

(b) Floor Area (maximum)

- (i) automotive use 220 m<sup>2</sup>

(c) Number of Driveways (maximum) 1

(d) Driveway Width (maximum) 30.0 m

(e) Garbage Storage Bins

The maximum number of garbage storage bins shall be limited to one (1) per lot and shall be located behind the rear wall of the automobile service station and/or vehicle service shop or an extension thereof.

(f) Open Storage

Open storage accessory to an automotive use shall be confined to the area behind the rear wall of the automobile service station, body shop, vehicle repair garage and/or vehicle service shop.

(g) Parking

Parking areas accessory to an automotive use shall be aligned along the rear lot line.

(h) Buffer Strip

A continuous planting strip with a minimum height of two (2.0) metres, and capable of providing a continuous year-round visual screen, shall be maintained along the southerly lot line.

(i) Signage

Signage accessory to an automotive use shall be limited to one (1) pole mounted non-luminous sign not exceeding a maximum area of 2,000 cm<sup>2</sup> per side and a maximum height of 1.5 metres.

(j) Hours of Operation

The hours of operation for an automotive use in the A-1 Zone shall be restricted to the following:

- (i) between the hours of 7:00 a.m. and 6:00 p.m. Mondays to Fridays;
- (ii) between the hours of 7:00 a.m. and 12:00 p.m. on Saturdays.

### **5.5.2 A-2**

(1) Defined Area

A-2 as shown on Schedule "A" Map No. 4 to this By-Law.

(2) Permitted Uses

The following uses are permitted in the A-2 Zone in addition to the uses specified in Subsection 5.2:

- (a) agricultural research facility.

### **5.5.3 A-3**

(1) Defined Area

A-3 as shown on Schedule "A" Map No. 10 to this By-Law.

(2) Permitted Uses

The following uses are permitted in the A-3 Zone in addition to the uses specified in Subsection 5.2:

(a) industrial use, non-effluent producing, in an existing building.

(3) Regulations

(a) Open Storage

Open storage accessory to an industrial use, non-effluent producing, shall be located in the rear yard and shall be enclosed by a continuous fence with a minimum height of two (2.0) metres and a maximum height of two and one-half (2.5) metres.

#### **5.5.4 A-4**

(1) Defined Area

A-4 as shown on Schedule "A" Map No. 11 to this By-Law.

(2) Permitted Uses

The following uses are permitted in the A-4 Zone in addition to the uses specified in Subsection 5.2:

(a) existing barn.

(3) Regulations

(a) Floor Area (maximum)

(i) existing barn 145 m<sup>2</sup>

#### **5.5.5 A-5**

(1) Defined Area

A-5 as shown on Schedule "A" Map No. 13 to this By-Law.

(2) Permitted Uses

Notwithstanding the permitted uses listed in Subsection 5.2, the permitted uses in the A-5 Zone shall be limited to the following:

(a) accessory uses, buildings or structures, excluding the keeping, raising, breeding, or care of livestock, subject to Subsection 4.1;

- (b) agricultural home occupation subject to Subsection 4.8;
- (c) bed and breakfast establishment;
- (d) forestry uses excluding any establishments that either process forestry products or sell processed forestry products such as lumber yards;
- (e) nursery and garden store.

#### **5.5.6 A-6**

##### **(1) Defined Area**

A-6 as shown on Schedule "A" Map No. 14 and 19 to this By-Law.

##### **(2) Permitted Uses**

Notwithstanding the permitted uses listed in Subsection 5.2, the permitted uses in the A-6 Zone shall be limited to the following:

- (a) accessory uses, buildings or structures, subject to Subsection 4.1;
- (b) agricultural use;
- (c) forestry uses excluding any establishments that either process forestry products or sell processed forestry products such as lumber yards;
- (d) riding school;
- (e) wayside pit or quarry, subject to Subsection 4.30.

#### **5.5.7 A-7**

##### **(1) Defined Area**

A-7 as shown on Schedule "A" Map No. 17 to this By-Law.

##### **(2) Regulations**

The minimum separation distance between a dwelling located in the A-7 Zone and a livestock building or structure on an adjacent lot shall be 250 metres measured from the nearest main wall of the dwelling to the nearest main wall of the livestock building or structure.

#### **5.5.8 A-8**

##### **(1) Defined Area**

A-8 as shown on Schedule "A" Map No. 25 to this By-Law.

##### **(2) Permitted Uses**

The following uses are permitted in the A-8 Zone in addition to the uses specified in Subsection 5.2:

- (a) industrial use, non-effluent producing, in an existing building.

#### **5.5.9 A-9**

- (1) Defined Area

A-9 as shown on Schedule “A” Map No. 22 to this By-Law.

- (2) Regulations

- (a) Interior Side Yard Width (minimum) 5.0 m  
for existing single detached dwelling

#### **5.5.10 A-10**

- (1) Defined Area

A-10 as shown on Schedule “A” Map No. 19 to this By-Law.

- (2) Regulations

- (a) Floor Area for Accessory Buildings (maximum) 360 m<sup>2</sup>

#### **5.5.11 A-11**

- (1) Defined Area

A-11 as shown on Schedule “A” Map No. 28 to this By-Law.

- (2) Regulations

- (a) Interior Side Yard Width (minimum) 5.0 m

#### **5.5.12 A-12**

- (1) Defined Area

A-12 as shown on Schedule “A” Map No. 27 to this By-Law.

- (2) Permitted Uses



The following uses are permitted in the A-12 Zone in addition to the uses specified in Subsection 5.2:

- (a) non-ferrous metal recycling facility contained in one (1) building.

(3) Regulations

- (a) Floor Area (maximum)

- (i) building for a non-ferrous metal recycling facility      265 m<sup>2</sup>

- (b) Signage

Signage accessory to a building for a non-ferrous metal recycling facility shall be limited to one (1) non-luminous sign indicating the name and business of the occupant and not exceeding a maximum area of 2,000 cm<sup>2</sup> per side.

- (c) Open Storage

Open storage accessory to a non-ferrous metal recycling facility shall be permitted in a required rear yard.

#### **5.5.13 A-13**

- (1) Defined Area

A-13 as shown on Schedule "A" Map No. 27 to this By-Law.

- (2) Permitted Uses

Notwithstanding the permitted uses listed in Subsection 5.2, the permitted uses in the A-13 Zone shall be limited to the following:

- (a) accessory use in an existing building;
- (b) automobile service station in an existing building;
- (c) body shop in an existing building;
- (d) vehicle repair garage in an existing building;
- (e) vehicle service shop in an existing building.

#### **5.5.14 A-14**

- (1) Defined Area

A-14 as shown on Schedule "A" Map No. 27 to this By-Law.

- (2) Permitted Uses

The following uses are permitted in the A-14 Zone in addition to the uses specified in Subsection 5.2:

(a) industrial use, non-effluent producing.

(3) Regulations

(a) Floor Area (maximum)

(i) industrial use, non-effluent producing 100 m<sup>2</sup>

(b) Signage

Signage accessory to an industrial use, non-effluent producing, shall be limited to one (1) sign not exceeding a maximum area of 2.5 m<sup>2</sup> per side and a maximum height of six (6.0) metres.

**5.5.15 A-15**

(1) Defined Area

A-15 as shown on Schedule “A” Map No. 48 to this By-Law.

(2) Permitted Uses

The following uses are permitted in the A-15 Zone in addition to the uses specified in Subsection 5.2:

- (a) automobile service station;
- (b) body shop;
- (c) bulk sales establishment;
- (d) contractor’s yard or shop;
- (e) industrial use;
- (f) service shop;
- (g) vehicle repair garage
- (h) vehicle service shop;
- (i) warehouse.

**5.5.16 A-16**

(1) Defined Area

A-16 as shown on Schedule “A” Map No. 54 to this By-Law.

(2) Permitted Uses

The following uses are permitted in the A-16 Zone in addition to the uses specified in Subsection 5.2:

- (a) custom workshop.

#### **5.5.17 A-17**

- (1) Defined Area

A-17 as shown on Schedule “A” Map No. 31 to this By-Law.

- (2) Permitted Uses

The following uses are permitted in the A-17 Zone in addition to the uses specified in Subsection 5.2:

- (a) market garden.

#### **5.5.18 A-18**

- (1) Defined Area

A-18 as shown on Schedule “A” Map No. 32 to this By-Law.

- (2) Permitted Uses

The following uses are permitted in the A-18 Zone in addition to the uses specified in Subsection 5.2:

- (a) service shop.

#### **5.5.19 A-19**

- (1) Defined Area

A-19 as shown on Schedule “A” Map No. 63 to this By-Law.

- (2) Permitted Uses

Notwithstanding the permitted uses listed in Subsection 5.2, the permitted uses in the A-19 Zone shall be limited to the following:

- (a) accessory building, structure or use;
- (b) contractor’s yard or shop;
- (c) single detached dwelling.

### **5.5.20 A-20**

(1) Defined Area

A-20 as shown on Schedule "A" Map No. 53 to this By-Law.

(2) Permitted Uses

The following uses are permitted in the A-20 Zone in addition to the uses specified in Subsection 5.2:

- (a) contractor's yard or shop.

### **5.5.21 A-21**

(1) Defined Area

A-21 as shown on Schedule "A" Map No. 54 to this By-Law.

(2) Permitted Uses

Notwithstanding the permitted uses listed in Subsection 5.2, the permitted uses in the A-21 Zone shall be limited to the following:

- (a) agricultural use
- (b) forestry uses excluding any establishments that either process forestry products or sell processed forestry products such as lumber yards;
- (c) portable asphalt plant;
- (d) riding school;
- (e) wayside pit or quarry, subject to Subsection 4.30;
- (f) wildlife preserve;
- (g) winery, farm fruit, subject to Subsection 7.4.1.

(3) Regulations

- (a) Lot Area (minimum) 83 ha

### **5.5.22 A-22**

(1) Defined Area

A-22 as shown on Schedule "A" Map No. 55 and 57 to this By-Law.

(2) Permitted Uses

The following uses are permitted in the A-22 Zone in addition to the uses specified in Subsection 5.2:

- (a) parking and repair of trucks for commercial haulage.

(3) Regulations

- (a) Number of Trucks (maximum) 3

**5.5.23 A-23**

(1) Defined Area

A-23 as shown on Schedule "A" Map No. 31 to this By-Law.

(2) Permitted Uses

Notwithstanding the permitted uses listed in Subsection 5.2, the permitted uses in the A-23 Zone shall be limited to the following:

- (a) accessory building, structure or use;
- (b) agricultural home occupation;
- (c) bed and breakfast establishment;
- (d) single detached dwelling.

**5.5.24 A-24**

(1) Defined Area

A-24 as shown on Schedule "A" Map No. 59 to this By-Law.

(2) Permitted Uses

The following uses are permitted in the A-24 Zone in addition to the uses specified in Subsection 5.2:

- (a) parking and repair of trucks for commercial haulage.

**5.5.25 A-25**

(1) Defined Area

A-25 as shown on Schedule "A" Map No. 61 to this By-Law.

(2) Permitted Uses

The following uses are permitted in the A-25 Zone in addition to the uses specified in Subsection 5.2:

- (a) agricultural equipment sales and service establishment;
- (b) contractor's yard or shop.

**5.5.26 A-26**

(1) Defined Area

A-26 as shown on Schedule "A" Map No. 62 to this By-Law.

(2) Permitted Uses

The following uses are permitted in the A-26 Zone in addition to the uses specified in Subsection 5.2:

- (a) agricultural equipment sales and service establishment;
- (b) grain elevator and drying facility.

**5.5.27 A-27**

(1) Defined Area

A-27 as shown on Schedule "A" Map No. 61 and 65 to this By-Law.

(2) Permitted Uses

The following uses are permitted in the A-27 Zone in addition to the uses specified in Subsection 5.2:

- (a) automobile service station in an existing building;
- (b) body shop in an existing building;
- (c) vehicle repair garage in an existing building;
- (d) vehicle service shop in an existing building.

**5.5.28 A-28**

(1) Defined Area

A-28 as shown on Schedule "A" Map No. 57 to this By-Law.

(2) Permitted Uses

The following uses are permitted in the A-28 Zone in addition to the uses specified in Subsection 5.2:

- (a) parking and repair of trucks for commercial haulage behind an existing single detached dwelling.

(3) Regulations

- (a) Number of Trucks (maximum) 6

### 5.5.29 A-29

*By-law 12-2016  
(Amendment)*

(1) Defined Area

A-29 as shown on Schedule "A" Map No. 54 to this By-Law.

(2) Permitted Uses

Notwithstanding the permitted uses listed in Subsection 5.2, the permitted uses of the A-29 Zone shall be limited to the following:

- (a) marine sales and service;
- (b) single detached dwelling;
- (c) vehicle sales or rental establishment;
- (d) vehicle service shop;
- (e) truck terminal.

(3) Regulations

- (a) Rear Yard Depth (minimum) 5 m

### 5.5.30 A-30

(1) Defined Area

A-30 as shown on Schedule "A" Map No. 54 to this By-Law.

(2) Permitted Uses

The following uses are permitted in the A-30 Zone in addition to the uses specified in Subsection 5.2:

- (a) parking and repair of trucks for commercial haulage behind an existing single detached dwelling.

(3) Regulations

- (a) Number of Trucks (maximum) 3
- (b) Number of Trailers (maximum) 1

### **5.5.31 A-31**

(1) Defined Area

A-31 as shown on Schedule “A” Map No. 43 to this By-Law.

(2) Permitted Uses

Notwithstanding the permitted uses listed in Subsection 5.2, the permitted uses in the A-31 Zone shall be limited to the following:

- (a) accessory building, structure or use;
- (b) agricultural home occupation, subject to Subsection 4.8;
- (c) agricultural use, excluding the breeding, raising and care of livestock;
- (d) assembly hall;
- (e) bed and breakfast establishment;
- (f) forestry uses excluding any establishments that either process forestry products or sell processed forestry products such as lumber yards;
- (g) nursery and garden store;
- (h) place of worship;
- (i) single detached dwelling.

(3) Regulations

- (a) Lot Area (minimum) 17 ha

### **5.5.32 A-32**

(1) Defined Area

A-32 as shown on Schedule “A” Map No. 28 to this By-Law.

(2) Permitted Uses

Notwithstanding the permitted uses listed in Subsection 5.2 and the regulations of Subsection 5.3 (9) to the contrary, the permitted uses in the A-32 Zone shall include two single unit dwellings in addition to the uses permitted in the A Zone.

### **5.5.33 A-33**

(1) Defined Area

A-33 as shown on Schedule “A” Map No. 28 to this By-Law.

(2) Regulations

- (a) Minimum Side Yard for Buildings Existing as of July 1, 2003 10 m.



#### **5.5.34 A-34**

(1) Defined Area

A-34 as shown on Schedule “A” Map No. 53 to this By-Law.

(2) Permitted Uses

Notwithstanding the permitted uses listed in Subsection 5.2 and the regulations of Subsection 5.3 (9) to the contrary, the permitted uses in the A-34 Zone shall include a multiple-unit dwelling containing a maximum of two dwelling units in addition to the uses permitted in the A Zone.

#### **5.5.35 A-35**

(1) Defined Area

A-35 as shown on Schedule “A” Map No. 18 to this By-Law.

(2) Regulations

(a) Lot Area (minimum)	3.5 ha
(b) Lot Frontage (minimum)	50 m
(c) Side Yard (minimum)	50 m.

#### **5.5.36 A-36**

(1) Defined Area

A-36 as shown on Schedule “A” Map No. 10 to this By-Law.

(2) Regulations

(a) Lot Area (minimum)	28 ha
(b) Lot Frontage (minimum)	50 m
(c) Side Yard (minimum)	50 m.

#### **5.5.37 A-37**

(1) Defined Area

A-37 as shown on Schedule “A” Map No. 12 to this By-Law.

(2) Permitted Uses

The permitted uses in the A-37 Zone shall include one (1) 80 Kilowatt small wind energy generation system in accordance with the provisions of Subsection 4.31 (1) and this section.

(3) Regulations

- (a) Maximum height, measured from the average finished grade at the base of the tower to the furthest vertical extension of the generating system (typically the blade) 50 m.

**5.5.38 A-38**

*By-law# 47-2008  
(addition)*

(1) Defined Area:

A-38 as shown on Schedule "A", Map 58 to this By-law

(2) Permitted Uses:

The following use is permitted in the A-38 Zone in addition to all other uses specified in Section 5.2:

- (a) outdoor paintball facility

(3) Definition:

The term "outdoor paintball facility" means the use of land for the purposes of a commercial outdoor recreational activity in which players eliminate opponents from play by hitting them with paintballs shot from a compressed air powered "paintball marker", and includes outdoor paintball play areas, and accessory uses such as parking, equipment storage and management offices

**5.5.39 A-39**

*By-Law # 54-2008  
(addition)*

(1) Defined Area

A-39 as shown on Schedule "A" Map No. 7 to this By-Law.

(2) Regulations

- (b) Lot Area (minimum) 30 ha.

**5.5.38 A-40**

(1) Defined Area

A-40 as shown on Schedule "A" Map No. 1 to this By-Law.

(2) Permitted Uses

The following uses are permitted in the A-40 Zone in addition to the uses specified in Subsection 5.2:

- (a) a single-detached residential dwelling subject to the issuance of a permit from the Upper Thames River Conservation Authority.

**5.5.41 A-41**

(1) Defined Area

A-4 as shown on Schedule (A), Map 29 to this By-law.

- (2) Minimum Lot Area 0.3 ha

**5.5.42 A-42**

(1) Defined Area

A-42 as shown on Schedule (A), Map 59 to this By-law

- (2) Minimum Lot Area 10 ha

**5.5.43 A-43**

1. Defined Area

A-43 as shown on Schedule (A), Map 9 to this By-law

2. Permitted Uses

Notwithstanding the permitted uses listed in Section 5.2, the permitted uses in the A-43 Zone shall be limited to the following:

- (1) agricultural use;
- (2) an intensive livestock agricultural use subject to Subsection 5.4.2, including the application of liquid manure;
- (3) farm greenhouse subject to Subsection 4.5;

- (4) farm sales outlet subject to Subsection 5.4.3;
- (5) forestry uses excluding any establishments that either process forestry products or sell processed forestry products such as lumber yards;
- (6) landing strip;
- (7) new or expanding mushroom farm, subject to Subsection 5.4.4;
- (8) nursery and garden store;
- (9) riding school;
- (10) specialty farm subject to Subsection 5.4.6;
- (11) wildlife preserve;
- (12) works of a Conservation Authority

### 3. Regulations

The regulations contained in Section 5.3 apply to these lands.

#### 5.5.44 A-44

*By-law 46-2014  
(addition)*

##### (1) Defined Area

A-44 as shown on Schedule (A), Map 15 to this By-law

##### (2) Prohibited Agricultural Home Occupations

Notwithstanding the prohibited agricultural home occupations, listed in Section 4.8 (6), automotive or vehicle repair or servicing shall be permitted in the A-44 Zone as a Home Occupation; subject to all other regulations governing Agricultural Home Occupations in Section 4.8, and in addition to all other use permitted in the Agricultural (A) Zone.

#### 5.5.45 A-45

(a)	By-law 102-2015	addition
(b)	By-law 103-2015	addition
(c)	By-law 24-2016	addition
(d)	By-law 38-2016	addition
(e)	By-law 36-2016	addition
(f)	By-law 51-2016	addition
(g)	By-law 52-2016	addition
(h)	By-law 53-2016	addition
(i)	By-law 54-2016	addition
(j)	By-law 63-2016	addition
(k)	By-law 64-2016	addition
(l)	By-law 66-2016	addition
(m)	By-law 73-2016	addition
(n)	By-law 74-2016	addition
(o)	By-law 75-2016	addition

##### (1) Defined Area

- (a) A-45 as shown on Schedule "A" Map 15 to this By-law
- (b) A-45 as shown on Schedule "A" Map 14 to this By-law
- (c) A-45 as shown on Schedule "A" Map 10 to this By-law
- (d) A-45 as shown on Schedule "A" Map 10 to this By-law
- (e) A-45 as shown on Schedule "A" Map 33 to this By-law
- (f) A-45 as shown on Schedule "A" Map 32 to this By-law
- (g) A-45 as shown on Schedule "A" Map 22 to this By-law
- (h) A-45 as shown on Schedule "A" Map 48 to this By-law
- (i) A-45 as shown on Schedule "A" Map 40 to this By-law
- (j) A-45 as shown on Schedule "A" Map 7 to this By-law
- (k) A-45 as shown on Schedule "A" Map 7 to this By-law
- (l) A-45 as shown on Schedule "A" Map 15 to this By-law
- (m) A-45 as shown on Schedule "A" Map 32 to this By-law
- (n) A-45 as shown on Schedule "A" Map 15 to this By-law
- (o) A-45 as shown on Schedule "A" Map 13 to this By-law
- (p) A-45 as shown on Schedule "A" Map 12 to this By-law

(p)	By-law 81-2016	addition
(q)	By-law 82-2016	addition
(r)	By-law 83-2016	addition
(s)	By-law 96-2016	addition
(t)	By-law 97-2016	addition
(u)	By-law 107-2016	addition
(v)	By-law 117-2016	addition
(w)	By-law 118-2016	addition
(x)	By-law 53-2017	addition
(y)	By-law 64-2017	addition
(z)	By-law 85-2017	addition
(aa)	By-law 94-2017	addition
(ab)	By-law 95-2017	addition
(ac)	By-law 103-2017	addition
(ad)	By-law 102-2017	addition
(ad)	By-law 17-2018	addition
(ae)	By-law 27-2018	addition
(af)	By-law 34-2018	addition
(ag)	By-law 35-2018	addition
(ah)	By-law 44-2018	addition
(ai)	By-law 52-2018	addition
(ak)	By-law 53-2018	addition
(ak)	By-law 54-2018	addition
(al)	By-law 65-2018	addition
(am)	By-law 76-2018	addition
(an)	By-law 87-2018	addition
(ao)	By-law 17-2019	addition
(ap)	By-law 23-2019	addition
(ap)	By-law 32-2019	addition
(aq)	By-law 31-2019	addition
(aq)	By-law 36-2019	addition
(ar)	By-law 33-2019	addition
(as)	By-law 44-2019	addition
(as)	By-law 53-2019	addition
(at)	By-law 90-2019	addition
(at)	By-law 96-2019	addition
(au)	By-law 89-2019	addition

(q) A-45 as shown on Schedule "A" Map 7 to this By-law  
 (r) A-45 as shown on Schedule "A" Map 6 to this By-law  
 (s) A-45 as shown on Schedule "A" Map 8 to this By-law  
 (t) A-45 as shown on Schedule "A" Map 43 to this By-law  
 (u) A-45 as shown on Schedule "A" Map 10 to this By-law  
 (v) A-45 as shown on Schedule "A" Map 47 to this By-law  
 (w) A-45 as shown on Schedule "A" Map 7 to this By-law  
 (x) A-45 as shown on Schedule "A" Map 8 to this By-law  
 (y) A-45 as shown on Schedule "A" Map 20 to this By-law  
 (z) A-45 as shown on Schedule "A" Map 25 to this By-law  
 (aa) A-45 as shown on Schedule "A" Map 12 to this By-law  
 (ab) A-45 as shown on Schedule "A" Map 12 to this By-law  
 (ac) A-45 as shown on Schedule "A" Map 6 to this By-law  
 (ad) A-45 as shown on Schedule "A" Map 62 to this By-law—By-law 102-2017  
 (ad) A-45 as shown on Schedule "A" Map 62 to this By-law—By-law 17-2018  
 (ae) A-45 as shown on Schedule "A" Map 3 to this By-law  
 (af) A-45 as shown on Schedule "A" Map 13 to this By-law  
 (ag) A-45 as shown on Schedule "A" Map 23 to this By-law  
 (ah) A-45 as shown on Schedule "A" Map 17 to this By-law  
 (ai) A-45 as shown on Schedule "A" Map 32 to this By-law  
 (ak) A-45 as shown on Schedule "A" Map 10 to this By-law—By-law 53-2018  
 (ak) A-45 as shown on Schedule "A" Map 10 to this By-law—By-law 54-2018  
 (al) A-45 as shown on Schedule "A" Map 17 to this By-law  
 (am) A-45 as shown on Schedule "A", Map 23 to this By-law  
 (an) A-45 as shown on Schedule "A", Map 54 to this By-law  
 (ao) A-45 as shown on Schedule "A", Map 6 to this By-law  
 (ap) A-45 as shown on Schedule "A", Map 32 to this By-law  
 (ap) A-45 as shown on Schedule "A", Map 6 to this By-law  
 (aq) A-45 as shown on Schedule "A", Map 65 to this By-law  
 (aq) A-45 as shown on Schedule "A", Map 44 to this By-law  
 (ar) A-45 as shown on Schedule "A", Map 20 to this By-law  
 (as) A-45 as shown on Schedule "A", Map 25 to this By-law  
 (as) A-45 as shown on Schedule "A", Map 3 to this By-law  
 (at) A-45 as shown on Schedule "A", Map 14 to this By-law  
 (at) A-45 as shown on Schedule "A", Map 62 to this By-law  
 (au) A-45 as shown on Schedule "A", Map 53 to this By-law  
 (av) A-45 as shown on Schedule "A", Map 27 to this By-law  
 (aw) A-45 as shown on Schedule "A", Map 30 to this By-law  
 (ax) A-45 as shown on Schedule "A", Map 53 to this By-law

(2) Permitted Uses

Notwithstanding the permitted uses listed in Section 5.2 of this By-law, the permitted uses of the A-45 Zone shall be limited to the following:

- (a) agricultural use, excluding any residential uses;
- (b) an intensive livestock agricultural use subject to Subsection 5.4.2, including the application of manure, excluding any residential uses;
- (c) farm greenhouse subject to Subsection 4.5, excluding any residential uses;
- (d) farm sales outlet subject to Subsection 5.4.3;
- (e) forestry uses excluding any establishments that either process forestry products or sell processed forestry products such as lumber yards;
- (f) kennel, subject to Subsection 4.11;
- (g) landing strip;
- (h) new or expanding mushroom farm, excluding any residential uses, subject to Subsection 5.4.4;
- (i) nursery and garden store;
- (j) riding school;
- (k) specialty farm subject to Subsection 5.4.6 excluding any residential uses;
- (l) wildlife preserve;
- (m) works of a Conservation Authority.

(3) Regulations

- (a) Lot Area (minimum)  
The lesser of 40.0 ha or as it existed on the day that the residential use ceased.
- (b) Lot Frontage (minimum)  
The lesser of 150.0 m or as it existed on the day that the residential use ceased.

**5.5.1 A-46**

By-law 49-2017  
(addition)  
LPAT - PL161154

(2) Defined Area

A-46 as shown on Schedule (A), Map 28 to this By-law

(2) Regulations

- (a) Lot area (minimum) 21 ha

**5.5.46 A-46**

By-law 66-2017  
(addition)

(1) Defined Area

A-46 as shown on Schedule (A), Map 27 to this By-law

(2) Regulations

(a) Lot area (minimum) 5.5 ha

#### **5.5.47 A-47**

*By-law 49-2017  
(Addition)  
LPAT - PL161154*

(1) Defined Area

A-47 as shown on Schedule (A), Map 28 to this By-law

(2) Regulations

(a) Lot area (minimum) 11 ha

#### **5.5.48 A-48**

(1) Defined Area

*By-law 35-2018  
(Addition)*

A-48 as shown on Schedule (A), Map 23 to this By-law

*By-law 31-2019  
(Addition)*

A-48 as shown on Schedule (A), Map 65 to this By-law.

(2) Minimum Lot Frontage 11 m

#### **5.5.49 A-49**

*By-law 73-2018  
(Addition)*

(1) Defined Area

A-49 as shown on Schedule (A), Map 17 to this By-law

(2) Regulations

(a) Lot Area (minimum) 29 ha

#### **5.5.50 A-50**

*By-law 32-2019  
(Addition)*

(1) Defined Area

A-50 as shown on Schedule "A", Map 6 to this By-law.

(2) Minimum Lot Frontage 8 m

#### **5.5.51 A-51**

*By-law 43-2019  
(Addition)*

(1) Defined Area

A-51 as shown on Schedule "A", Map 27 to this By-law.

(2) Definition

Cidery means the use of land, buildings or structures for the processing of fruit including the fermentation, production, aging and storage of cider where the fruit used in the production of the cider is locally or regionally grown. A Cidery may also include a hospitality room and a retail outlet.

(3) Permitted Uses

Cidery accessory to a main Agricultural Use  
All other uses permitted under the A Zone

(4) Regulation

The area of the subject lands dedicated to the Cidery accessory shall not exceed 1 hectare.

**5.5.52 A-52**

(1) Defined Area

A-52 as shown on Schedule "A", Map 50 to this By-law.

(2) Minimum Lot Frontage 118 m

(3) Minimum Lot Area 5.5 ha

**5.5.53 A-53**

(1) Defined Area

A-53 as shown on Schedule "A", Map 50 to this By-law.

(2) Permitted Uses

Mushroom Farm  
All other uses permitted under the A Zone

(3) Special Provisions

- (a) The use of manure for the purpose of growing mushrooms shall be prohibited.
- (b) Notwithstanding Section 5.4.4 of this By-law, a mushroom farm shall be permitted with reduced setbacks of 200 metres from the neighbouring dwelling located at 3743 Elgin Road and 25 metres from a watercourse.



### **5.5.54 A-54**

#### **(1) Defined Area**

A-54 as shown on Schedule “A”, Map 61 to this By-law.

#### **(2) Regulations**

(a) Minimum Lot Area 34.3 hectares

## **5.6 TEMPORARY USES**

The following site-specific temporary use Zones apply to existing or unique situations where a specific use is permitted on a temporary basis, and are not the standard “A” Zone. If a regulation or use is not specified, the permitted uses of Subsection 5.2 and the regulations of Subsections 5.3 and 5.4 shall apply. All permitted uses listed in this subsection shall only be permitted until the expiry date listed for each such use, at which time the use is no longer permitted and shall be removed.

### **5.6.1 T-A-1 06-22-2023**

#### **(1) Defined Area**

T-A-1 06-22-2023 as shown on Schedule “A” Map No. 27 to this By-Law.

#### **(2) Permitted Uses**

The following uses are permitted in the T-A-1 06-22-2023 Zone in addition to the uses specified in Subsection 5.2:

(a) mobile home

#### **(3) Expiry**

The said mobile home shall be permitted until the **22<sup>th</sup> day of June, 2023**, at which time the structure shall be removed from the lands affected.

### **5.6.3 T-A-2 01-08-2021**

#### **(2) Defined Area**

T-A-2 01-08-2021 as shown on Schedule “A” Map No. 12 to this By-Law.

*By-law No.  
38-2020*

*By-law No.  
4-2018*

(2) Permitted Uses

The following uses are permitted in the T-A-2 01-08-2021 Zone in addition to the uses specified in Subsection 5.2:

(a) mobile home

(3) Expiry

The said mobile home shall be permitted until the **8<sup>th</sup> day of January, 2021**, at which time the structure shall be removed from the lands affected.

**5.6.4 T-A-3 03-05-2021**

*Addition  
By-law No.  
25-2018*

(1) Defined Area

T-A-3 03-05-2021 as shown on Schedule "A", Map 26 to this By-law

(2) Permitted Uses

The following uses are permitted in the T-A-3 03-05-2021 Zone in addition to the uses specified in Subsection 5.2:

(a) mobile home

(3) Expiry

The said mobile home shall be permitted until the 5<sup>th</sup> day of March, 2021, at which time the structure shall be removed from the lands affected.

**5.6.5 T-A-4 04-26-2024**

(1) Defined Area

T-A-4 04-26-2024 as shown on Schedule "A", Map 20 to this By-law

(2) Permitted Uses

The following uses are permitted in the T-A-4 04-26-2024 Zone in addition to the uses specified in Subsection 5.2:

(a) The existing single detached dwelling is to remain on the subject property for a temporary period, in addition to a new single detached dwelling.

(3) Expiry

The said existing single detached dwelling shall be permitted until the 26<sup>th</sup> day of April, 2024, at which time the structure shall be removed from the lands affected.

## **SECTION 6. AGRICULTURAL RESTRICTIVE (AR) ZONE**

---

### **6.1 SCOPE**

The provisions of this Section shall apply in all Agricultural Restrictive (AR) Zones except as otherwise provided in the Special Provisions Subsection of this Section.

### **6.2 PERMITTED USES**

No person shall within any Agricultural Restrictive (AR) Zone, use any lot or erect, alter or use any building or structure for any purpose except for one or more of the following AR Zone uses, namely:

- (1) agricultural use;
- (2) agricultural home occupation subject to Subsection 4.8;
- (3) bed and breakfast establishment subject to Subsection 4.2;
- (4) existing dwelling;
- (5) existing mobile home;
- (6) farm greenhouse subject to Subsection 4.5;
- (7) farm sales outlet subject to Subsection 6.4.3;
- (8) kennel, subject to Subsection 4.11;
- (9) landing strip;
- (10) recreation use, outdoor;
- (11) riding school;
- (12) seasonal farm dwellings in accordance with Subsection 6.4.4;
- (13) single detached dwelling including a dwelling on an undersized lot in accordance with Subsection 6.4.6;
- (14) specialty farm subject to Subsection 6.4.5;
- (15) wildlife preserve;
- (16) works of a Conservation Authority.

### **6.3 REGULATIONS**

No person shall, within any Agricultural Restrictive (AR) Zone, use any lot or erect, alter or use any building or structure except in accordance with the following provisions:

- |  |         |
|--|---------|
| (1) Lot Area (minimum)                           | 40.0 ha |
| (2) Lot Frontage (minimum)                       | 150.0 m |
| (3) Front and Exterior Side Yard Depth (minimum) | 25.0 m  |
| (4) Interior Side Yard Width (minimum)           | 15.0 m  |
| (5) Rear Yard Depth (minimum)                    | 15.0 m  |

(6) Lot Coverage (maximum)	20% of lot area
(7) Building Height (maximum)	10.0 m
(8) Landscaped Open Space (minimum)	30% of lot area
(9) Number of Dwellings Per Lot (maximum)	1 only

## **6.4 SPECIAL USE REGULATIONS**

### **6.4.1 ADDITIONAL SETBACKS FOR LIVESTOCK BUILDINGS AND STRUCTURES**

Notwithstanding the minimum yard setbacks established in Subsection 6.3 of this Section, all livestock buildings and structures and manure storage areas and facilities shall be subject to the following setbacks:

- (1) one hundred and fifty (150) metres from any lot line or one-third (1/3) the frontage of the lot, whichever is the lesser, to a minimum of twenty-five (25) metres;
- (2) three hundred (300) metres from a dwelling located on a separate lot, measured from the nearest main wall of the dwelling to the nearest main wall of the livestock building or structure or the nearest point of the manure storage area;
- (3) three hundred (300) metres from an Institutional (I) Zone, measured from the nearest point along the Zone boundary to the nearest main wall of the livestock building or structure or the nearest point of the manure storage area;
- (4) three hundred (300) metres from a Hamlet Residential (HR) Zone, measured from the nearest point along the Zone boundary to the nearest main wall of the livestock building or structure or the nearest point of the manure storage area;
- (5) five hundred (500) metres from a Residential "R1", "R2" or "R3" Zone, measured from the nearest point along the Zone boundary to the nearest main wall of the livestock building or structure or the nearest point of the manure storage area;
- (6) one hundred and fifty (150) metres from a watercourse, measured from the nearest point along the edge of the watercourse to the nearest main wall of the livestock building or structure or the nearest point of the manure storage area;

### **6.4.2 AGRICULTURAL USE RESTRICTIONS**

Notwithstanding the uses permitted in Subsection 6.2, the spreading of liquid manure and the spraying of herbicides and pesticides are specifically prohibited in the Agricultural Restrictive (AR) Zone in addition to the uses prohibited by Subsection 4.28.

### **6.4.3 FARM SALES OUTLET**

Seasonal farm produce display for sale is restricted to a maximum of 95 square metres including both floor area and outside display and shall be set back from the front lot line a minimum of 15 metres for a building or structure that is erected so not to be moved and 7.5 metres for a building or structure that is portable and removed at the end of the growing season.

### **6.4.4 ACCESSORY DWELLING / SEASONAL FARM DWELLING / MOBILE HOME**

Any accessory dwelling, seasonal farm dwelling or mobile home shall only be permitted subject to a Temporary Use By-law passed by Council of the Municipality pursuant to Section 39 of the Planning Act, as amended from time to time, and where permitted by such a Temporary Use By-law, shall be subject to all the provisions of this By-law.

### **6.4.5 SPECIALTY FARMS**

Notwithstanding the minimum lot area regulations in Clause 1 of Subsection 6.3, a specialty farm may have a minimum lot area of 10 hectares. A specialty farm is restricted to agricultural operators of specialty crops.

### **6.4.6 UNDERSIZED LOTS**

- (1) On an existing undersized lot complying with the conditions of Subsection 4.18.3 or on a lot legally created subsequent to the passage of this By-Law, a maximum of one single detached dwelling shall be permitted whether or not it is accessory to a permitted agricultural use. Such dwelling shall be located no closer than 300 metres from any livestock buildings and/or manure storage facility on any lot containing an existing intensive agricultural use, and shall be subject to the following requirements:

(a) Front and Exterior Side Yard Depth (minimum)	10.0 m
(b) Interior Side Yard Width (minimum)	4.0 m
(c) Rear Yard Depth (minimum)	10.0 m
(d) Lot Coverage (maximum)	20% of lot area
- (2) Dwellings shall not be erected or used except in accordance with Schedule "B", Minimum Distance Separation I (MDS I) to this By-Law. The foregoing shall not apply to the alteration of existing dwellings or the replacement of an existing dwelling with a new dwelling on the same foundation thereof.
- (3) Notwithstanding Subsection 6.4.4 of this By-Law to the contrary, a seasonal farm dwelling shall not be permitted on any undersized lot.

## **6.5 SPECIAL PROVISIONS**

The following site-specific Zones apply to existing or unique situations that are not the standard “AR” Zone. If a regulation or use is not specified, the permitted uses of Subsection 6.2 and the regulations of Subsections 6.3 and 6.4 shall apply.

## **SECTION 7. AGRICULTURAL COMMERCIAL (AGC) ZONE**

### **7.1 SCOPE**

The provisions of this Section shall apply in all Agricultural Commercial (AGC) Zones except as otherwise provided in the Special Provisions Subsection of this Section.

### **7.2 PERMITTED USES**

No person shall within any Agricultural Commercial (AGC) Zone, use any lot or erect, alter or use any building or structure for any purpose except for one or more of the following AGC Zone uses, namely:

- (1) agricultural equipment sales and service establishment;
- (2) agricultural related commercial use;
- (3) agricultural service and supply establishment;
- (4) auction establishment;
- (5) bulk sales establishment;
- (6) commercial greenhouse subject to Subsection 4.5;
- (7) custom workshop;
- (8) existing dwelling;
- (9) forestry use excluding any establishments that either process forestry products or sell processed forestry products such as lumber yards;
- (10) grain elevator and drying facility;
- (11) kennel, subject to Subsection 4.11;
- (12) market garden;
- (13) nursery and garden store;
- (14) recreation use, outdoor;
- (15) riding school;
- (16) truck terminal;
- (17) veterinary clinic;
- (18) wildlife preserve;
- (19) winery, farm fruit;
- (20) works of a Conservation Authority.

### **7.3 REGULATIONS**

No person shall, within any Agricultural Commercial (AGC) Zone, use any lot or erect, alter or use any building or structure except in accordance with the following provisions:

- |                            |                      |
|----------------------------|----------------------|
| (1) Lot Area (minimum)     | 4,000 m <sup>2</sup> |
| (2) Lot Frontage (minimum) | 30.0 m               |
| (3) Lot Depth (minimum)    | 40.0 m               |



(4) Front and Exterior Side Yard Depth (minimum)	10.0 m
(5) Interior Side Yard Width (minimum)	7.5 m
(6) Rear Yard Depth (minimum)	10.0 m
(7) Lot Coverage (maximum)	20% of lot area
(8) Building Height (maximum)	12.0 m
(9) Landscaped Open Space (minimum)	10% of lot area

## **7.4 SPECIAL USE REGULATIONS**

### **7.4.1 FARM FRUIT WINERIES**

Where a farm winery is permitted within an Agricultural Zone, it shall be subject to the requirements of the applicable Zone and the following provisions:

- (1) all wines produced shall be from locally grown fruit, predominantly grown on the same lands as the Farm Winery;
- (2) the retail sale of wine produced on site may be permitted, subject to normal licensing requirements;
- (3) a Hospitality Room as defined herein may be permitted;
- (4) the maximum floor area devoted to the retail sale of wine and a Hospitality Room combined shall be limited to 200 square metres,
- (5) all farm wineries shall be subject to site plan control.

## **7.5 SPECIAL PROVISIONS**

The following site-specific Zones apply to existing or unique situations that are not the standard “AGC” Zone. If a regulation or use is not specified, the permitted uses of Subsection 7.2 and the regulations of Subsections 7.3 and 7.4 shall apply.

### **7.5.1 AGC-1**

*By-law 73-2009  
(Addition)*

- (1) Defined Area

AGC-1 as shown on Schedule “A” Map No. 31 to this By-law

(2) Permitted Uses

- (a) A restaurant in addition to all other uses permitted in Section 7.2 of this By-law

**7.5.2 AGC-2**

*By-law 46-2011  
(Addition)*

(1) Defined Area

AGC-2 as shown on Schedule “A” Map No. 59 to this By-law.

(2) Permitted Uses

- a) an “Agricultural Service and Supply Establishment” in addition to all other uses permitted in Section 5.2 of this By-law.

**7.5.3 AGC-3**

*By-law 8-2013  
(Addition)*

(1) Defined Area

AGC-3 as shown on Schedule “A”, Map 52 to this By-law

(2) Permitted Uses

The following uses are permitted in the AGC-3 Zone in addition to the uses specified in Section 7.2 (1) through (15) and (17) through (20):

- (a) contractors shop
- (b) warehouse warehouse, public self storage

**7.5.4 AGC-4**

*By-law 20-2015*

(1) Defined Area

AGC-4 as shown on Schedule “A”, Map 14 to this By-law

(2) Permitted Uses

Notwithstanding the permitted uses listed in Section 7.2, the permitted uses in the AGC-4 Zone shall be limited to the following:

- (a) agricultural related commercial use
- (b) agricultural service and supply establishment
- (c) existing dwelling

### **7.5.5 AGC-5**

*Addition  
By-law No.  
15-2018*

#### **(1) Defined Area**

AGC-5 as shown on Schedule "A", Map 24 to this By-law

#### **(2) Regulation**

Notwithstanding Section 4.5(5) of this By-law, a greenhouse that uses artificial light for growing purposes during the night shall be located a minimum distance of 125 metres from any residential use on a separate lot.

*Addition  
By-law No.  
34-2019*

### **7.5.6 AGC-6**

#### **(1) Defined Area**

AGC-6 as shown on Schedule "A", Map No. 51 to this By-law

#### **(2) Permitted Uses**

Notwithstanding the permitted uses listed under Section 7.2 of this By-law, the permitted uses shall be limited to the following:

- (a) agricultural related commercial use
- (b) agricultural service and supply establishment
- (c) single detached dwelling

#### **(3) Setback Requirement**

Notwithstanding Section 4.16 of this By-law, the permitted uses of the AGC-6 shall be permitted with a setback of at least 150 metres from neighbouring livestock facilities located at 3317 Cromarty Drive and 3479 Cromarty Drive."

## SECTION 8. HAMLET RESIDENTIAL (HR) ZONE

---

### 8.1 **SCOPE**

The provisions of this Section shall apply in all Hamlet Residential (HR) Zones except as otherwise provided in the Special Provisions Subsection of this Section.

### 8.2 **PERMITTED USES**

No person shall within any Hamlet Residential (HR) Zone, use any lot or erect, alter or use any building or structure for any purpose except for one or more of the following HR Zone uses, namely:

- (1) bed and breakfast establishment subject to Subsection 4.2;
- (2) converted dwelling, to a maximum of two (2) dwelling units;
- (3) duplex dwelling;
- (4) residential home occupation, subject to Subsection 4.9;
- (5) single detached dwelling;
- (6) semi-detached dwelling.

### 8.3 **REGULATIONS**

No person shall, within any Hamlet Residential (HR) Zone, use any lot or erect, alter or use any building or structure except in accordance with the following provisions:

- |  |                         |
|--|-------------------------|
| (1) Lot Area (minimum)                           | 2,000 m <sup>2</sup>    |
| (2) Lot Frontage (minimum)                       | 30.0 m                  |
| (3) Front and Exterior Side Yard Depth (minimum) | 7.5 m                   |
| (4) Interior Side Yard Width (minimum)           | 3.0 m                   |
| (5) Rear Yard Depth (minimum)                    | 10.0 m                  |
| (6) Lot Coverage (maximum)                       | 30% of lot area         |
| (7) Building Height (maximum)                    | 10.0 m                  |
| (8) Landscaped Open Space (minimum)              | 20% of lot area         |
| (9) Number of Dwellings Per Lot (maximum)        |                         |
| (a) Single Detached and Semi-Detached Dwellings  | 1 dwelling unit per lot |

(b) Converted and Duplex Dwellings

2 dwelling units per lot

## **8.4 SPECIAL PROVISIONS**

The following site-specific Zones apply to existing or unique situations that are not the standard “HR” Zone. If a regulation or use is not specified, the permitted uses of Subsection 8.2 and the regulations of Subsection 8.3 shall apply.

### **8.4.1 HR-1**

(1) Defined Area

HR-1 as shown on Schedule “A” Map No. 39A to this By-Law.

(2) Permitted Uses

The following uses are permitted in the HR-1 Zone in addition to the uses specified in Subsection 8.2:

- (a) service shop in an existing building.

### **8.4.2 HR-2**

(1) Defined Area

HR-2 as shown on Schedule “A” Map No. 39A to this By-Law.

(2) Permitted Uses

Notwithstanding the permitted uses listed in Subsection 4.28 and Subsection 8.2, the permitted uses in the HR-2 Zone shall be limited to the following:

- (a) accessory building, structure or use;
- (b) existing apartment dwelling.

### **8.4.3 HR-3**

(1) Defined Area

HR-3 as shown on Schedule “A” Map No. 34A to this By-Law.

(2) Permitted Uses

The following uses are permitted in the HR-3 Zone in addition to the uses specified in Subsection 8.2:

- (a) Pony pasture for up to two (2) livestock units.

#### 8.4.4 HR-4

(1) Defined Area

HR-4 as shown on Schedule "A" Map No. 34A to this By-Law.

(2) Permitted Uses

The following uses are permitted in the HR-4 Zone in addition to the uses specified in Subsection 8.2:

- (a) automobile service station in an existing building;
- (b) body shop in an existing building;
- (c) vehicle repair garage in an existing building.

(3) Prohibited Uses

The following uses are specifically prohibited in the HR-4 Zone in addition to the uses specified in Subsection 4.29:

- (a) open storage.

(4) Regulations

(a) Front Yard Depth (minimum)

- (i) storage building 75 m

(b) Floor Area (maximum)

- (i) storage building 420 m<sup>2</sup>

#### 8.4.5 HR-5

(1) Defined Area

HR-5 as shown on Schedule "A" Map No. 3A to this By-Law.

(2) Regulations

- (a) Side Yard (minimum) 2 m

#### **8.4.6 HR-6**

*By-law 2-2011  
(Addition)*

- (1) Defined Area

HR-6 as shown on Schedule (A), Map 64A to this By-law

- (2) Regulations

a) floor area (maximum)

(i) Dwelling 230 m

#### **8.4.7 HR-7**

*By-law 14-2013  
(Addition)*

- (1) Defined Area

HR-7 as shown on Schedule "A", Map 3A to this By-law

- (2) Regulations

- (a) Front Yard Depth (minimum) 20m  
(b) Rear Yard Depth (minimum) 70 m

#### **8.4.8 HR-8**

*By-law 14-2013  
(Addition)*

- (1) Defined Area

HR-8 as shown on Schedule "A", Map 3A to this By-law

- (2) Regulations

- (a) Front Yard Depth (minimum) 20 m  
(b) Rear Yard Depth (minimum) 70 m  
(c) Easterly Side Yard Width (min) 7.5 m

#### **8.4.9 HR-9**

*By-law 10-2017  
(Addition)*

- (1) Defined Area

HR-9 as shown on Schedule "A", Map 39A to this By-law

- (2) Regulations

- (a) Frontage (minimum) 28.0 m

## **SECTION 9. RESIDENTIAL FIRST DENSITY (R1) ZONE**

---

### **9.1. SCOPE**

The provisions of this Section shall apply in all Residential First Density (R1) Zones except as otherwise provided in the Special Provisions Subsection of this Section.

### **9.2. PERMITTED USES**

No person shall within any Residential First Density (R1) Zone, use any lot or erect, alter or use any building or structure for any purpose except for one or more of the following R1 Zone uses, namely:

- (1) residential home occupation, subject to Subsection 4.9;
- (2) single detached dwelling.

### **9.3. REGULATIONS**

No person shall, within any Residential First Density (R1) Zone, use any lot or erect, alter or use any building or structure except in accordance with the following provisions:

- (1) Lot Area (minimum)

(a) lot with no municipal services available	3,000 m <sup>2</sup>
(b) lot with municipal water service only	2,000 m <sup>2</sup>
(c) lot with municipal sanitary sewer service only	1,500 m <sup>2</sup>
(d) lot with both municipal water and sanitary sewer service	700 m <sup>2</sup>
- (2) Lot Frontage (minimum)

(a) lot with no municipal services available	20.0 m
(b) lot with municipal water and/or sanitary sewer services	15.0 m
- (3) Front and Exterior Side Yard Depth (minimum) 7.5 m
- (4) Interior Side Yard Width (minimum) 2.0 m
- (5) Rear Yard Depth (minimum) 8.0 m
- (6) Lot Coverage (maximum) 35% of lot area
- (7) Building Height (maximum) 10.0 m
- (8) Landscaped Open Space (minimum) 30% of lot area
- (9) Number of Dwellings Per Lot (maximum) 1 only



## **9.4. SPECIAL PROVISIONS**

The following site-specific Zones apply to existing or unique situations that are not the standard “R1” Zone. If a regulation or use is not specified, the permitted uses of Subsection 9.2 and the regulations of Subsection 9.3 shall apply.

### **9.4.1 R1-1**

(1) Defined Area

R1-1 as shown on Schedule “A” Map No. 3-1 to this By-Law.

(2) Permitted Uses

The following uses are permitted in the R1-1 Zone in addition to the uses specified in Subsection 9.2:

(a) converted dwelling

(3) Regulations

(a) Floor Area (minimum)

(i) converted dwelling 45 m<sup>2</sup>

(b) Number of Parking Spaces (minimum)

(i) converted dwelling 1.5 spaces per dwelling unit

(c) Outdoor Amenity Area (minimum)

(i) converted dwelling 45 m<sup>2</sup> per dwelling unit

### **9.4.2 R1-2**

(1) Defined Area

R1-2 as shown on Schedule “A” Map No. 3-2 to this By-Law.

(2) Home Occupation - Residential

Notwithstanding the provisions of Section 4.9 to the contrary, the following provisions shall apply to a home occupation in the R1-2 Zone:

- (a) The residential home occupation shall be clearly incidental and secondary to the main residential use to which it is accessory and shall not change the residential character of the dwelling;

- (b) The residential home occupation shall be located entirely within the dwelling. No more than forty percent (40%) of the dwelling unit may be devoted to a residential home occupation use;
- (c) The residential home occupation shall not create or become a public nuisance, particularly with regard to noise, traffic, parking, light or nighttime operation, or radio or television interference, nor shall any open storage be permitted in conjunction with the home occupation;
- (d) Delivery and/or shipment of goods and/or materials associated with the residential home occupation shall be restricted to vehicles not exceeding 5,000 kilograms in registered gross weight.

#### **9.4.3 R1-3**

##### **(1) Defined Area**

R1-3 as shown on Schedule "A" Map No. 2-6 to this By-Law.

##### **(2) Regulations**

- (a) Exterior Side Yard Width (minimum) 3.5 m

#### **9.4.4 R1-4**

##### **(1) Defined Area**

R1-4 as shown on Schedule "A" Map No. 2-1 to this By-Law.

##### **(2) Permitted Uses**

The following uses are permitted in the R1-4 Zone in addition to the uses specified in Subsection 9.2:

- (a) retail store for the sale of crafts and related items.

#### **9.4.5 R1-5**

##### **(1) Defined Area**

R1-5 as shown on Schedule "A" Map No. 2-2 to this By-Law.

##### **(2) Interpretation**

For the purpose of this article, in the case of a through lot line, the lot line abutting the street having the wider road allowance shall be deemed to be the front lot line,

and the lot line abutting the opposite, narrower street shall be deemed to be the rear lot line.

(3) Regulations

(a) Lot Area (minimum)

- (i) lot with both municipal water and sanitary sewer service 300 m<sup>2</sup>

(b) Lot Frontage (minimum)

- (i) lot with both municipal water and sanitary sewer service 9.5 m

(c) Front Yard Depth (minimum)

- |                                      |        |
|--------------------------------------|--------|
| (i) lot 67                           | 4.0 m  |
| (ii) lot 68                          | 5.0 m  |
| (iii) lot 69                         | 6.0 m  |
| (iv) all other lots in the R1-5 Zone | 30.0 m |

(d) Interior Side Yard Width (minimum)

1.6 m for a one-storey dwelling plus 0.6 metre for each full storey greater than one storey; provided that 0 m shall be required on one side of a single detached dwelling having no exterior doors, windows or other openings within the yard width that otherwise would be required, and having all roof drainage directed onto the lot of that dwelling, and having for the full depth of the lot a registered private maintenance easement of a width not less than the minimum required side yard and having a 0.6 m eave and footing encroachment easement on the adjacent lot.

- |  |       |
|--|-------|
| (e) Exterior Side Yard Width (minimum) | 3.0 m |
|--|-------|

- |                            |     |
|----------------------------|-----|
| (f) Lot Coverage (maximum) | 45% |
|----------------------------|-----|

- |                               |        |
|-------------------------------|--------|
| (g) Building Height (maximum) | 12.0 m |
|-------------------------------|--------|

(h) Special Parking Regulations

Parking of any automobile, vehicle, recreational vehicle or trailer shall not be permitted in the front yard of any lot within the R1-5 Zone.

(i) Driveway Width (maximum)

- |                            |  |
|----------------------------|--|
| (i) lots 1 to 59 inclusive | 6.7 m or 70% of the lot frontage, whichever is lesser. |
|----------------------------|--|

(j) Accessory Buildings and Structures

(i) lot coverage (maximum) 15% of lot area

**9.4.6 R1-6**

(1) Defined Area

R1-6 as shown on Schedule "A" Map No. 2-6 to this By-Law.

(2) Regulations

(a) Interior Side Yard Width (minimum)

(i) exposed building face is one-storey in height 1.5 m

(b) Rear Yard Depth (minimum) 7.5 m

**9.4.7 R1-7**

(1) Defined Area

R1-7 as shown on Schedule "A" Map No. 2-6 to this By-Law.

(2) Regulations

(a) Interior Side Yard Width (minimum)

(i) exposed building face is one-storey in height 1.5 m

(b) Exterior Side Yard Width (minimum) 3.5 m

(c) Rear Yard Depth (minimum) 7.5 m

**9.4.8 R1-8**

*By-law # 18-2008  
(addition)*

(1) Defined Area

R1-8 as shown on Schedule "A" Map No. 2-5 to this By-Law.

(2) Regulations

(a) Frontage (minimum) 10 m

#### **9.4.9 R1-9**

*By-law 44-2009  
(addition)*

- (1) Defined Area
- R1-9 as shown on Schedule "A", Map 3-1 to this By-law.
- (2) Regulations
  - a) Exterior side yard 3.5 m
  - b) Interior side yard 1.5 m
  - c) Minimum lot area 600 m<sup>2</sup>

#### **9.4.10 R1-10**

*By-law 44-2009  
(addition)*

- (1) Defined Area
- R1-10 as shown on Schedule "A", Map 3-1 to this By-law.
- (2) Regulations
  - a) Minimum frontage 12.0 m
  - b) Exterior side yard local street 3.2 m
  - c) Exterior side yard county road 7.2 m
  - d) Interior side yard 1.2 m
  - e) Minimum lot area 540 m<sup>2</sup>

#### **9.4.11 R1-11**

*By-law 44-2009*

- (1) Defined Area
- R1-11 as shown on Schedule "A", Map 3-1 to this By-law.
- (2)
  - a) Exterior side yard 3.5 m
  - b) Interior side yard 1.5 m
  - c) Minimum lot area 700 m<sup>2</sup>

#### **9.4.12 R1-12**

*By-law 102-2009  
(addition)*

- (1) Defined Area
- R1-12 as shown on Schedule A, Map 2-6 to this By-law.

- (2) Regulations
- |                                       |                    |
|---------------------------------------|--------------------|
| a) Minimum Lot Area                   | 395 m <sup>2</sup> |
| b) Minimum Lot Frontage               |                    |
| Unit 14 and Unit 20                   | 5.9 m              |
| all other Units                       | 10 m               |
| c) Front Yard Depth (minimum)         | 5.0 m              |
| d) Exterior Side Yard Width (minimum) | 2.5 m              |
| e) Interior Side Yard Width (minimum) | 0 m                |
| f) Rear Yard Depth (minimum)          | 6.0 m              |
| g) Lot Coverage (maximum)             | 45%                |
| h) Building Height (maximum)          | 10.0 m             |

#### **9.4.13 R1-13**

*By-law 26-2011  
(addition)*

- (1) Defined Area
- R1-13 as shown on Schedule "A", Map 3-1 to this By-law.

- (2) Regulations
- |     |  |       |
|-----|--|-------|
| a)  | Interior Side Yard Width (minimum)                 |       |
|     | (i) exposed building face is one storey in height  | 1.3 m |
|     | (ii) exposed building face is two storey in height | 1.5 m |
| (b) | Exterior Side Yard Width (minimum)                 | 3.5 m |

#### **9.4.14 R1-14**

*By-law 76-2011  
(Addition)*

- 1) Defined Area
- R1-14 as shown on Schedule (A), Map 2-4 to this By-law
- 2) Regulations
- |    |  |      |
|----|--|------|
| a) | minimum frontage   | 13m; |
| b) | minimum side yard setback from rear lot lines of 43 and 47 Mill Road | 10m. |

#### **9.4.15 R1-15**

By-law 68-2013  
(Addition)

- 1) Defined Area  
R1-15 as shown on Schedule "A", Map No. 2-3 to this by-law
- 2) Regulations
  - a) Lot Area (min) 2000 m<sup>2</sup>
  - b) Lot Frontage (min) 20.0 m
  - c) Front and Exterior side yard 7.5 m
  - d) Side Yard (min) 2.0 m
  - e) Rear Yard Depth (min) 8.0 m
  - f) Lot Coverage (max) 35%
  - g) Building Height (max) 10 m
  - h) Landscaped Open Space (min) 30% lot area
  - i) Number of Dwellings Per Lot (max) 1 only

#### **9.4.16 R1-16**

By-law 9-2014  
Z16-2013  
(Addition)

- 1) Defined Area  
R1-16 as shown on Schedule "A", Map 3-1 to this By-law
- 2) Regulations

No person shall, within the site specific Residential First Density (R1-15) Zone, use any lot or erect, alter or use any building or structure except in accordance with the following provisions:

- 1) Lot Area (minimum) 560 m<sup>2</sup>
- 2) Lot Frontage (minimum) 14 m
- 3) Front Yard Depth 6 m (dwelling)  
7.5 m (garage)
- 4) Exterior Side Yard Depth (minimum) 3.5 m
- 5) Interior Side Yard Depth (minimum) 1.5 m (one story)  
1.8 m (two story)
- 6) Rear Yard Depth (minimum) 7.5 m
- 7) Lot Coverage (maximum) 35% of lot area
- 8) Building Height (maximum) 12 m
- 9) Landscaped Open Space (minimum) 30% of lot area
- 10) Number of Dwellings per Lot (maximum) 1 only

#### **9.4.17 R1-17**

By-law 14-2014  
(Addition) & By-law 21-2020

- 1) Defined Area  
R1-17 as shown on Schedule "A", Maps 2-4, 2-5 and 41 to this By-law.

2) Regulations

a) Lot Area (Minimum)	500 m <sup>2</sup>
b) Lot Frontage (Minimum)	15 m
c) Front & Exterior Side Yard Depth (Minimum)	6.0 m
d) Interior Side Yard Width (Minimum)	1.2 m
e) Rear Yard Depth (Minimum)	7.5 m
f) Lot Coverage (Maximum)	50%
g) Building Height (Maximum)	10 m
h) Landscape Open Space (Minimum)	30%
i) Number of Dwellings Per Lot (Maximum)	1

**9.4.18 R1-18**

By-law 14-2014 & By-law 21-2020  
(Addition)

1) Defined Area

R1-18 as shown on Schedule "A", Map 3-1 to this By-law

By-law 104-2017  
(Amendment)

2) Regulations

a) Lot Area (with services)	390 m <sup>2</sup>
b) Lot Frontage (with services)	12 m
c) Front & Exterior Side Yard Depth	6.0 m
d) Interior Side Yard Width	1.2 m
e) Rear Yard Depth	7.5 m
f) Lot Coverage	40%
g) Building Height	10m Max
h) Landscape Open Space	30% Min
i) Number of Dwellings Per Lot	one

**9.4.19 R1-19**

By-law 69-2014  
(Addition)

1) Defined Area

R1-19 as shown on Schedule "A", Map 2-5 to this By-law

2) Regulations

a) Lot Area (min)	700m <sup>2</sup>
b) Lot Frontage (min)	15.0 m
c) Front Yard Setback (min)	7.5 m
d) Side Yard (min)	1.5 m
e) Exterior Sid Yard (min)	3.5 m
f) Rear Yard Depth (min)	8.0 m
g) Lot Coverage (max)	35%
h) Building Height (max)	10 m
h) Landscaped Open Space (min)	30% lot area
i) Number of Dwellings Per Lot (max)	1 only



#### **9.4.20 R1-20**

*By-law 11-2016  
(Addition)*

##### **(1) Defined Area**

R1-20 as shown on Schedule "A", Map 2-2 to this By-law

##### **(2) Regulations**

(a) Side Yard Width (minimum) 10 m from the FD-5 Zone  
and 2 m on the other side

(b) Rear Yard Depth (minimum) 30 m

#### **9.4.21 R1-21**

*See By-law 98-2016 - Key Map 3-1 for R1-21*

#### **9.4.22 R1-22**

*By-law 108-2016  
(Addition)*

##### **(1) Defined Area**

R1-22 as shown on Schedule "A", Map 2-4 to this By-law

##### **(2) Regulations**

(a) Lot Area (minimum) 2,800 m<sup>2</sup>

#### **9.4.22 R1-22-H**

*By-law 42-2019  
(Addition)*

##### **(1) Defined Area**

R1-22-H as shown on Schedule "A", Map 3-1 to this By-law

##### **(2) Regulations**

a) Lot Area (Min)	380 m <sup>2</sup>
b) Lot Frontage (Min)	11.5 m
c) Front & Exterior Side Yard Depth (Min)	4.5 m to main building 6.0 m to garage

	except where a corner lot rear lot line abuts an adjacent corner lot rear lot line, the Exterior Side Yard requirement shall be a minimum of 1.2 m.
d) Interior Side Yard Width (Min)	1.2 m
e) Rear Yard Depth (Min)	7.5 m
f) Lot Coverage (Max)	50%
g) Building Height (Max)	10 m

#### **9.4.23 R1-23**

*By-law 42-2019  
(Addition)*

##### **(1) Defined Area**

R1-23 as shown on Schedule "A", Map 3-1 to this By-law

##### **(2) Regulations**

a) Lot Area (Min)	475 m <sup>2</sup>
b) Lot Frontage (Min)	15 m
c) Front & Exterior Side Yard Depth (Min)	4.5 m to main building 6.0 m to garage except where a corner lot rear lot line abuts an adjacent corner lot rear lot line, the Exterior Side Yard requirement shall be a minimum of 1.2 m.
d) Interior Side Yard Width (Min)	1.2 m
e) Rear Yard Depth (Min)	7.5 m
f) Lot Coverage (Max)	45%
g) Building Height (Max)	10 m

#### **9.4.24 R1-24-H**

*By-law 9-2020  
(Addition)*

##### **(1) Defined Area**

R1-24-H as shown on Schedule "A", Map 3-1 to this By-law

##### **(2) Regulations**

a) Front Yard Depth (Min)	15 m
b) Exterior Side Yard Width (Min)	4 m

#### **9.4.25 R1-25-H**

*By-law 9-2020  
(Addition)*

##### **(1) Defined Area**

R1-25-H as shown on Schedule "A", Map 3-1 to this By-law

##### **(2) Regulations**

a) Lot Area (Min)	375 m <sup>2</sup>
b) Lot Frontage (Min)	11.5 m
c) Front & Exterior Side Yard Depth (Min)	4.5 m to main building 6.0 m to garage except where a corner lot rear lot line abuts an adjacent corner lot rear lot line, the Exterior Side Yard requirement shall be a minimum of 1.2 m.
d) Interior Side Yard Width (Min)	1.2 m
e) Rear Yard Depth (Min)	7.5 m
f) Lot Coverage (Max)	50%

#### **9.4.26 R1-26**

*By-law 21-2020  
(Addition)*

##### **(1) Defined Area**

R1-26 as shown on Schedule "A", Map 41 to this By-law

##### **2) Regulations**

a) Lot Area (Minimum)	390 m <sup>2</sup>
b) Lot Frontage (Minimum)	12 m
c) Front & Exterior Side Yard Depth (Minimum)	6.0 m
d) Interior Side Yard Width (Minimum)	1.2 m
e) Rear Yard Depth (Minimum)	7.5 m
f) Lot Coverage (Maximum)	50%
g) Building Height (Maximum)	10 m
h) Landscape Open Space (Minimum)	30%
i) Number of Dwellings Per Lot (Maximum)	1

#### **9.4.27**

#### **R1-27**

*By-law 44-2020  
(Addition)*

##### **1) Defined Area**

R1-27 as shown on Schedule "A", Map 3-1 to this By-law

##### **2) Regulations**

- |                                       |                    |
|---------------------------------------|--------------------|
| a) Lot Area (Minimum)                 | 480 m <sup>2</sup> |
| b) Lot Frontage (Minimum)             | 12 m               |
| c) Interior Side Yard Width (Minimum) | 1.2 m              |

## SECTION 10. RESIDENTIAL SECOND DENSITY (R2) ZONE

---

### 10.1 **SCOPE**

The provisions of this Section shall apply in all Residential Second Density (R2) Zones except as otherwise provided in the Special Provisions Subsection of this Section. R2 Zones are intended for lots with both municipal water and sanitary sewer services.

### 10.2 **PERMITTED USES**

No person shall within any Residential Second Density (R2) Zone, use any lot or erect, alter or use any building or structure for any purpose except for one or more of the following R2 Zone uses, namely:

- (1) converted dwelling, to a maximum of two (2) dwelling units;
- (2) duplex dwelling;
- (3) residential home occupation, subject to Subsection 4.9;
- (4) semi-detached dwelling;
- (5) single detached dwelling.

### 10.3 **REGULATIONS**

No person shall, within any Residential Second Density (R2) Zone, use any lot or erect, alter or use any building or structure except in accordance with the following provisions:

- (1) Lot Area (minimum)
  - (a) single detached, converted and duplex dwellings 800 m<sup>2</sup>
  - (b) semi-detached dwelling 400 m<sup>2</sup> per unit
- (2) Lot Frontage (minimum)
  - (a) single detached, converted and duplex dwellings 20.0 m
  - (b) semi-detached dwelling 10.0 m per unit
- (3) Front and Exterior Side Yard Depth (minimum) 7.5 m
- (4) Interior Side Yard Width (minimum) 2.0 m, provided that no side yard shall be required between the common wall dividing individual dwelling units.
- (5) Rear Yard Depth (minimum) 8.0 m

(6) Lot Coverage (maximum)	35% of lot area
(7) Building Height (maximum)	10.0 m
(8) Landscaped Open Space (minimum)	30% of lot area
(9) Number of Dwellings Per Lot (maximum)	1 only
(a) Single Detached and Semi-Detached Dwellings	1 dwelling unit per lot
(b) Converted and Duplex Dwellings	2 dwelling units per lot

#### **10.4 SPECIAL PROVISIONS**

The following site-specific Zones apply to existing or unique situations that are not the standard “R2” Zone. If a regulation or use is not specified, the permitted uses of Subsection 10.2 and the regulations of Subsection 10.3 shall apply.

##### **10.4.1 R2-1**

###### **(1) Defined Area**

R2-1 as shown on Schedule “A” Map No. 2-1 to this By-Law.

###### **(2) Permitted Uses**

The following uses are permitted in the R2-1 Zone in addition to the uses specified in Subsection 10.2:

- (a) custom workshop in an existing building.

###### **(3) Prohibited Uses**

The following uses are specifically prohibited in the R2-1 Zone in addition to the uses specified in Subsection 4.29:

- (a) open storage.

###### **(4) Regulations**

###### **(a) Floor Area (maximum)**

- (i) custom workshop 325 m<sup>2</sup>

### **10.4.2 R2-2**

*By-law 31-2007  
(Addition)*

(1) Defined Area

R2-2 as shown on Schedule "A" Map No. 2-5 to this By-Law.

(2) Permitted Uses

Notwithstanding the permitted uses listed in Subsection 10.2, the permitted uses in the R2-2 Zone shall be limited to the following:

- (a) accessory building, structure or use;
- (b) existing contractor's shop;
- (c) office, business;
- (d) office, professional;
- (e) repair establishment in an existing commercial building, excluding an automobile service shop, body shop, vehicle repair garage and vehicle service shop;
- (f) dwelling unit.

(3) Prohibited Uses

The following uses are specifically prohibited in the R2-2 Zone in addition to the uses specified in Subsection 4.29:

- (a) open storage accessory to a commercial use.

(4) Regulations

- (a) Number of Parking Spaces (minimum) 5

### **10.4.3 R2-3**

(1) Defined Area

R2-3 as shown on Schedule "A" Map No. 2-6 to this By-Law.

(2) Regulations

- (a) Exterior Side Yard Width (minimum)
  - (i) single unit, semi-detached, duplex and converted dwelling 3.5 m

#### 10.4.4 R2-4

(1) Defined Area

R2-4 as shown on Schedule "A" of Map No. 2-6 and Map No. 3-1 to this By-Law.

(2) Regulations

a) Minimum frontage	18.0 m
b) Exterior side yard	1.2 m
c) Interior side yard	1.2 m
d) Minimum lot area	810 m <sup>2</sup>

#### 10.4.5 R2-5

*By-law 76-2016  
(Addition)*

(1) Defined Area

R2-5 as shown on Schedule "A", Map 2-2 to this By-law.

(2) Permitted Uses

The following uses are permitted in the R2-5 Zone in addition to the uses specified in Subsection 10.2:

(a) Triplex Dwelling

(3) Regulations

(a) Front and Exterior Side Yard Depth (minimum)	7.2 m
(b) Number of Dwellings Per Lot (maximum)	3 dwelling units per lot

#### 10.4.6 R2-6-H

*By-law 9-2020  
(Addition)*

(1) Defined Area

R2-6-H as shown on Schedule "A" Map No. 3-1 to this By-law.

(2) Regulations

(a) Lot Area (Min)	640 m <sup>2</sup> 320 m <sup>2</sup> per unit
--------------------	---



(b) Lot Frontage (Min)	17.5 m 8.75 m per unit
(c) Front & Exterior Side Yard Depth (Min)	4.5 m to main building 6.0 m to garage except where a corner lot rear lot line abuts an adjacent corner lot rear lot line, the Exterior Side Yard requirement shall be a minimum of 1.2 m
(d) Interior Side Yard Width (Min)	1.2 m provided no side yard shall be required between the common wall dividing individual dwelling units
(e) Rear Yard Depth (Min)	7.5 m
(f) Lot Coverage (Max)	45 %

## **SECTION 11. RESIDENTIAL THIRD DENSITY (R3) ZONE**

### **11.1 SCOPE**

The provisions of this Section shall apply in all Residential Third Density (R3) Zones except as otherwise provided in the Special Provisions Subsection of this Section. R3 Zones are intended for lots with both municipal water and sanitary sewer services.

### **11.2 PERMITTED USES**

No person shall within any Residential Third Density (R3) Zone, use any lot or erect, alter or use any building or structure for any purpose except for one or more of the following R3 Zone uses, namely:

- (1) apartment dwelling;
- (2) fourplex dwelling;
- (3) residential home occupation, subject to Subsection 4.9;
- (4) stacked townhouse dwelling;
- (5) street townhouse dwelling;
- (6) townhouse dwelling;
- (7) triplex dwelling.

### **11.3 REGULATIONS**

No person shall, within any Residential Third Density (R3) Zone, use any lot or erect, alter or use any building or structure except in accordance with the following provisions:

- (1) Lot Area (minimum)
  - (a) apartment dwelling 250 m<sup>2</sup> per unit for the first four (4) units, plus 100 m<sup>2</sup> for each additional unit thereafter;
  - (b) fourplex, stacked townhouse, street townhouse, townhouse and triplex dwellings 250 m<sup>2</sup> per unit;
- (2) Lot Frontage (minimum)
  - (a) apartment, fourplex, stacked townhouse, townhouse or triplex dwelling 30.0 m;
  - (b) street townhouse dwelling 6.0 m per unit;
- (3) Front and Exterior Side Yard Depth (minimum) 10.0 m

- |   |   |
|---|---|
| (4) Interior Side Yard Width (minimum)                                    |   |
| (a) apartment, fourplex, stacked townhouse, townhouse or triplex dwelling | 10.0 m;   |
| (b) street townhouse dwelling   | 3.0 m, provided that no side yard shall be required between the common wall dividing individual dwelling units. |
| (5) Rear Yard Depth (minimum)   | 10.0 m  |
| (6) Lot Coverage (maximum)  | 35% of lot area   |
| (7) Building Height (maximum)   | 15.0 m  |
| (8) Landscaped Open Space (minimum)                                       | 30% of lot area   |

#### **11.4 SPECIAL PROVISIONS**

The following site-specific Zones apply to existing or unique situations that are not the standard “R3” Zone. If a regulation or use is not specified, the permitted uses of Subsection 11.2 and the regulations of Subsection 11.3 shall apply.

##### **11.4.1 R3-1**

- (1) Defined Area

R3-1 as shown on Schedule “A” Map No. 2-2 to this By-Law.

- (2) Permitted Uses

Notwithstanding the permitted uses listed in Subsection 11.2, the permitted uses in the R3-1 Zone shall be limited to the following:

- (a) accessory building, structure or use;
- (b) converted dwelling.

- (4) Regulations

- |  |   |
|--|---|
| (a) Number of Dwelling Units Per Lot (maximum) | 3 |
|--|---|

#### **11.4.2 R3-2**

(1) Defined Area

R3-2 as shown on Schedule "A" Map No. 2-5 to this By-Law.

(2) Regulations

- (a) Front Yard Depth (minimum) 7.0 m

#### **11.4.3 R3-3**

(1) Defined Area

R3-3 as shown on Schedule "A" Map No. 2-6 to this By-Law.

(2) Regulations

- (a) Rear Yard Depth (minimum)
- (i) Main Building 3.5 m
  - (ii) Main Building at site triangle of Hamilton Road  
and Foxhollow Drive 5.8 m
  - (iii) Accessory Building or Structure 1 m.

#### **11.4.4 R3-4**

(1) Defined Area

R3-4 as shown on Schedule "A" Map No. 2-6 to this By-Law.

(2) Regulations

- (a) Interior Side Yard Width (minimum)
- (i) exposed building face is one storey in height 1.5 m
- (b) Exteriors Side Yard Width (minimum) 3.5 m
- (c) Rear Yard Depth (minimum) 7.5 m.

### 11.4.5 R3-5

By-law 31-2010  
(addition)

#### (1) Defined Area

R3-5 as shown on Schedule A, Map 3-1 to this By-law.

#### (2) Regulations

- |     |                        |        |
|-----|------------------------|--------|
| (a) | Lot Frontage (minimum) | 16 m   |
| (b) | Lot Area (minimum)     | 1.0 ha |

The following regulations apply to a vacant land condominium residential development within the Condominium Act of Ontario, where “units” are parcels of land upon which dwelling units are constructed and conveyed. “Yards” are distances between “unit” boundaries and dwelling units and garages.

- |     |   |                    |
|-----|---|--------------------|
| (c) | Unit Area (minimum)                               | 400 m <sup>2</sup> |
| (d) | Minimum Unit Frontage (minimum)                   | 13 m               |
| (e) | Front Yard Depth (minimum) for main building      | 4.5 m              |
|     | for garage  | 6.0 m              |
| (f) | Exterior Side Yard (minimum)                      | 2.0 m              |
| (g) | Interior Side Yard (minimum)                      | 1.2 m              |
| (h) | Rear Yard Depth (minimum)                         | 5.0 m              |
| (i) | Unit Coverage (maximum)                           | 50 %               |
| (j) | Building Height (maximum)                         | 6 m                |
| (k) | Density (maximum) units per hectare               | 20                 |
| (l) | Parking space per dwelling unit                   | 1                  |
| (m) | Common elements landscaped open space (minimum)   | 5 %                |
| (n) | Landscaped open space per dwelling unit (minimum) | 20 %               |

### 11.4.6 R3-6

By-law 5-2011  
(Addition)

#### 1. Defined Area

R3-6 as shown on Schedule A, Map 2-6 to this By-law.

#### 2. Regulations

- |    |  |                    |
|----|--|--------------------|
| a) | Lot Frontage (minimum)                       | 16m                |
| b) | Lot Area (minimum)                           | 1.0 ha             |
| c) | Unit Area (minimum)                          | 400 m <sup>2</sup> |
| d) | Minimum Unit Frontage (minimum)              | 13 m               |
| e) | Front Yard Depth (minimum) for main building | 4.5 m              |
|    | for garage                                   | 6.0m               |
| f) | Exterior Side Yard (minimum)                 | 2.0m               |

g) Interior Side Yard (minimum)	1.2 m
h) Rear Yard Depth (minimum)	5.0m
i) Unit Coverage (maximum)	50%
j) Building Height (maximum)	6m
k) Density (maximum) units per hectare	20
l) Parking space per dwelling unit	1
m) Common elements landscaped open space (minimum)	5%
n) Landscaped open space per dwelling unit (minimum)	20%

#### **11.4.7 R3-7**

*By-law 28-2012  
(addition)*

##### **1) Defined Area**

R3-7 as shown on Schedule (A), Map 2-5 to this By-law

##### **2) Permitted Uses**

Notwithstanding the permitted uses listed in subsection 11.2, the permitted uses in the R3-7 Zone shall be limited to the following.

- a) Retirement Home
- b) Clinic

#### **11.4.8 R3-8**

*By-law 14-2014  
(addition)*

##### **1) Defined Area**

R3-8 as shown on Schedule "A", Maps 2-5 and 41 to this By-Law

##### **2) Regulations**

Lot Area (Minimum)	250 m <sup>2</sup>
Lot Frontage (Minimum)	30 m
Front & Exterior Side Yard Depth (Minimum)	10 m
Interior Side Yard Width (Minimum)	10 m
Rear Yard Depth (Minimum)	10 m
Lot Coverage (Maximum)	35%
Building Height (Maximum)	15 m
Landscape Open Space (Minimum)	30%
Setback from Centre line of County Rd 32	<i>Not withstanding Section 4.24.1, no special setback shall</i>

*be required from the  
centre line of County  
Rd No.32.*

### **11.4.9 R3-9-H**

*By-law 42-2019  
(addition)*

1) Defined Area

R3-9-H as shown on Schedule A, Map 3-1 to this By-law.

2) Permitted Uses

single detached dwelling, as part of a Vacant Land Condominium  
all other uses permitted under the parent R3 Zone

3) Regulations for Single Detached Dwellings

a) Lot Frontage (minimum)	20 m
b) Lot Area (minimum)	0.6 ha
c) Front Yard Depth (minimum)	4.5 m to main building 6.0 m to garage
d) Exterior Side Yard (minimum)	4.5 m
e) Interior Side Yard (minimum)	1.2 m
f) Rear Yard Depth (minimum)	7.5 m
g) Lot Coverage (maximum)	45%
h) Building Height (maximum)	12 m
i) Density (maximum) units per hectare	35
j) Landscaped open space (minimum)	30%”

## SECTION 12. RURAL RESIDENTIAL (RR) ZONE

---

### 12.1 **SCOPE**

The provisions of this Section shall apply in all Rural Residential (RR) Zones except as otherwise provided in the Special Provisions Subsection of this Section.

### 12.2 **PERMITTED USES**

No person shall within any Rural Residential (RR) Zone, use any lot or erect, alter or use any building or structure for any purpose except for one or more of the following RR Zone uses, namely:

- (1) accessory dwelling unit or mobile home in accordance with Subsection 12.4.1;
- (2) bed and breakfast establishment, subject to Subsection 4.2;
- (3) residential home occupation, subject to Subsection 4.9;
- (4) single detached dwelling.

### 12.3 **REGULATIONS**

No person shall, within any Rural Residential (RR) Zone, use any lot or erect, alter or use any building or structure except in accordance with the following provisions:

- |  |                 |
|--|-----------------|
| (1) Lot Area (minimum)                           | 1.5 ha          |
| (2) Lot Frontage (minimum)                       | 75.0 m          |
| (3) Front and Exterior Side Yard Depth (minimum) | 25.0 m          |
| (4) Interior Side Yard Width (minimum)           | 15.0 m          |
| (5) Rear Yard Depth (minimum)                    | 20.0 m          |
| (6) Lot Coverage (maximum)                       | 5% of lot area  |
| (7) Building Height (maximum)                    | 10.0 m          |
| (8) Landscaped Open Space (minimum)              | 30% of lot area |
| (9) Number of Dwellings Per Lot (maximum)        | 1 only          |

### 12.4 **SPECIAL PROVISIONS**

The following site-specific Zones apply to existing or unique situations that are not the standard "RR" Zone. If a regulation or use is not specified, the permitted uses of Subsection 12.2 and the regulations of Subsections 12.3 and 12.4 shall apply.



#### **12.4.1 RR-1**

(1) Defined Area

RR-1 as shown on Schedule "A" Map No. 5 to this By-Law.

(2) Regulations

(a) Lot Area (minimum) 5.4 ha

(b) Lot Frontage (minimum) 248 m

#### **12.4.2 RR-2**

(1) Defined Area

RR-2 as shown on Schedule "A" Map No. 5 to this By-Law.

(2) Regulations

(a) Lot Area (minimum) 2.1 ha

(b) Lot Frontage (minimum) 100 m

#### **12.4.3 RR-3**

(1) Defined Area

RR-3 as shown on Schedule "A" Map No. 5 to this By-Law.

(2) Regulations

(a) Lot Area (minimum) 3.3 ha

(b) Lot Frontage (minimum) 148 m

#### **12.4.4 RR-4**

(1) Defined Area

RR-4 as shown on Schedule "A" Map No. 27 to this By-Law.

(2) Permitted Uses

The following uses are permitted in the RR-4 Zone in addition to the uses specified in Subsection 12.2:

- (a) service shop in an existing building.

(3) Regulations

(a) Floor Area (maximum)

- (i) service shop 260 m<sup>2</sup>

(b) Lot Coverage (maximum) 30%

(c) Setback (minimum)

- (i) service shop 25 m

**12.4.5 RR-5**

(1) Defined Area

RR-5 as shown on Schedule "A" Map No. 35 to this By-Law.

(2) Permitted Uses

Notwithstanding the permitted uses listed in Subsection 12.2, the permitted uses in the RR-5 Zone shall be limited to the following:

- (a) accessory building, structure or use;
- (b) residential home occupation;
- (c) single detached dwelling.

(3) Regulations

(a) Lot Area (minimum) 5,000 m<sup>2</sup>

(b) Lot Frontage (minimum) 45 m

(c) Front Yard Depth (minimum) 25 m

(d) Side Yard Width (minimum) 8.0 m

(e) Rear Yard Depth (minimum) 10.0 m

(f) Lot Coverage (maximum) 15%

- (g) Floor Area (minimum)
  - (i) single detached dwelling 200 m<sup>2</sup>
- (h) Setback from Railways 75 m measured from the nearest main wall of a dwelling to the edge of a railway.
- (i) Accessory Buildings and Structures
  - (i) floor area (maximum) 65% of the ground floor area of the dwelling or 150 m<sup>2</sup>, whichever is lesser

#### 12.4.6 RR-6

*By-Law # 88-2007  
(addition)*

##### (1) Defined Area

RR-6 as shown on Schedule "A" Map No. 9 to this By-Law.

##### (2) Regulations

- (a) Lot Area (minimum) 1.0 ha

#### 12.4.7 RR-7

*By-law #42-2013  
(addition)*

##### (1) Defined Area

RR-7 as shown on Schedule 'A', Map 26 to this By-Law.

##### (2) Regulations

- (a) Lot Area (minimum) 2000 square metres
- (b) Lot Frontage (minimum) 30 metres
- (c) Front Yard Depth (minimum) 20 metres
- (d) Side Yard Width (minimum) 4 metres
- (e) Rear Yard Depth (minimum) 10 metres
- (f) Lot Coverage (maximum) 20 per cent

## SECTION 13. MOBILE HOME PARK (MHP) ZONE

---

### 13.1 **SCOPE**

The provisions of this Section shall apply in all Mobile Home Park (MHP) Zones except as otherwise provided in the Special Provisions Subsection of this Section.

### 13.2 **PERMITTED USES**

No person shall within any Mobile Home Park (MHP) Zone, use any lot or erect, alter or use any building or structure for any purpose except for one or more of the following MHP Zone uses, namely:

- (1) mobile homes;
- (2) mobile home park.

### 13.3 **REGULATIONS**

No person shall, within any Mobile Home Park (MHP) Zone, use any lot or erect, alter or use any building or structure except in accordance with the following provisions:

- (1) Lot Area (minimum)
  - (a) mobile home park 4.0 ha
  - (b) mobile home site 335 m<sup>2</sup>
- (2) Lot Frontage (minimum)
  - (a) mobile home park 100 m
  - (b) mobile home site 13.0 m
- (3) Front and Exterior Side Yard Depth (minimum)
  - (a) mobile home park 25.0 m
  - (b) mobile home site 3.0 m
- (4) Interior Side Yard Width (minimum)
  - (a) mobile home park 15.0 m
  - (b) mobile home site 3.0 m
- (5) Rear Yard Depth (minimum)
  - (a) mobile home park 15.0 m
  - (b) mobile home site 4.0 m
- (6) Lot Coverage (maximum)

(a) mobile home park	25% of lot area
(b) mobile home site	30% of mobile home site
(7) Building Height (maximum)	5.0 m
(8) Landscaped Open Space (minimum)	5% of lot area for use in common by all persons living within the mobile home park, plus 30% of the area of each mobile home site
(9) Number of Dwellings (maximum)	
(a) mobile home park	17 mobile homes per ha
(b) mobile home site	1 mobile home per mobile home site

### **13.4 SPECIAL REGULATIONS**

#### **13.4.1 CLARIFICATION OF YARD REQUIREMENTS FOR MOBILE HOME SITES**

Notwithstanding the definitions contained in Section 2 hereof, the lot area, lot frontage and yards pertaining to mobile home sites shall be determined as if such mobile home sites were separate lots as defined herein and as if any driveways providing access to the said mobile home sites were improved streets. However, no mobile home shall be located within a mobile home park except in compliance with the minimum yard requirements applying to the lot as a whole, as established in Subclause (a) of Clauses (3), (4) and (5) of Subsection 13.3.

### **13.5 SPECIAL PROVISIONS**

The following site-specific Zones apply to existing or unique situations that are not the standard “MHP” Zone. If a regulation or use is not specified, the permitted uses of Subsection 13.2 and the regulations of Subsections 13.3 and 13.4 shall apply.

#### **13.5.1 MHP-1**

##### **(1) Defined Area**

MHP-1 as shown on Schedule “A” Map No. 48 to this By-Law.

##### **(2) Permitted Uses**

The following uses are permitted in the MHP-1 Zone in addition to the uses specified in Subsection 13.2:

- (a) campground or recreational trailer park, subject to the regulations of the Commercial Recreation (CR) Zone found in Subsection 18.3 of this By-law and the regulations of Clause (3) below.

(3) Regulations

- (a) Number of Mobile Home Sites (maximum) 100
- (b) Setback to County Road No. 32 (minimum)
  - (i) mobile home or recreational vehicle 120 m

### 13.5.2 MHP-2

(1) Defined Area

MHP-2 as shown on Schedule "A" Map No. 48 to this By-Law.

(2) Permitted Uses

The following uses are permitted in the MHP-2 Zone in addition to the uses specified in Clause (2) of Subsection 13.5.1:

- (a) office, professional
- (b) retail store.

### 13.5.3 MHP-3

(1) Defined Area

MHP-3 as shown on Schedule "A" Map No. 52 to this By-Law.

(2) Permitted Uses

The following uses are permitted in the MHP-3 Zone in addition to the uses specified in Subsection 13.2:

- (a) campground or recreational trailer park, subject to the regulations of the Commercial Recreation (CR) Zone found in Subsection 18.3 of this By-law.

(3) Regulations

- (a) Number of Mobile Home Sites (maximum) 55.

## SECTION 14. GENERAL COMMERCIAL (GC) ZONE

---

### 14.1 **SCOPE**

The provisions of this Section shall apply in all General Commercial (GC) Zones except as otherwise provided in the Special Provisions Subsection of this Section. The two (2) variations (GC1 and GC2 inclusive) which comprise the zone are differentiated on the basis of site requirements and permitted uses. The GC1 zone variation provides for commercial uses intended for lands with a range of available municipal services, while the GC2 zone variation is intended exclusively for lots serviced by both municipal water and sanitary sewer facilities.

### 14.2 **PERMITTED USES**

No person shall within any General Commercial (GC) Zone, use any lot or erect, alter or use any building or structure for any purpose except as follows for each zone variation:

#### 14.2.1 **GC1 ZONE VARIATION**

The following uses are permitted in the GC1 Zone:

- (1) accessory dwelling unit in accordance with Subsection 14.4.1;
- (2) art gallery;
- (3) assembly hall;
- (4) auto supply store;
- (5) bake shop;
- (6) banquet hall;
- (7) brewing on premises establishment;
- (8) caterer's establishment;
- (9) clinic;
- (10) club;
- (11) community centre;
- (12) convenience store;
- (13) day nursery;
- (14) dry cleaner's distribution station;
- (15) duplicating shop;
- (16) florist shop;
- (17) food store;
- (18) funeral home;
- (19) lodging house type 1;
- (20) office;
- (21) personal service establishment;
- (22) place of entertainment or amusement;
- (23) place of worship;
- (24) retail store;
- (25) restaurant, coffee shop;
- (26) studio.

### 14.2.2 GC2 ZONE VARIATION

The following uses are permitted in the GC2 Zone:

- (1) accessory dwelling unit in accordance with Subsection 14.4.1;
- (2) art gallery;
- (3) assembly hall;
- (4) auto supply store;
- (5) bake shop;
- (6) banquet hall;
- (7) brewing on premises establishment;
- (8) caterer's establishment;
- (9) clinic;
- (10) club;
- (11) community centre;
- (12) convenience store;
- (13) data processing establishment;
- (14) day nursery;
- (15) drive-through facility;
- (16) dry cleaner's distribution station;
- (17) duplicating shop;
- (18) film processing depot;
- (19) financial institution;
- (20) florist shop;
- (21) food store;
- (22) hotel/motel;
- (23) lodging house type 1;
- (24) museum;
- (25) office;
- (26) parking area or lot;
- (27) personal service establishment;
- (28) pharmacy;
- (29) place of entertainment or amusement;
- (30) place of worship;
- (31) repair and rental establishment;
- (32) restaurant;
- (33) retail store;
- (34) restaurant, coffee shop;
- (35) studio;
- (36) tavern;
- (37) theatre;
- (38) veterinary clinic, small animal.



### **14.3 REGULATIONS**

No person shall, within any General Commercial (GC) Zone, use any lot or erect, alter or use any building or structure except in accordance with the following provisions for each zone variation:

#### **14.3.1 GC1 ZONE VARIATION – REGULATIONS**

The following regulations shall apply to the GC1 Zone:

- |  |                      |
|--|----------------------|
| (1) Lot Area (minimum)                                       |                      |
| (a) lot with no municipal services available                 | 3,000 m <sup>2</sup> |
| (b) lot with municipal water service only                    | 2,000 m <sup>2</sup> |
| (c) lot with municipal sanitary sewer service only           | 1,500 m <sup>2</sup> |
| (d) lot with both municipal water and sanitary sewer service | 700 m <sup>2</sup>   |
| (2) Lot Frontage (minimum)                                   |                      |
| (a) lot with no municipal services available                 | 30.0 m               |
| (b) lot with municipal water and/or sanitary sewer services  | 15.0 m               |
| (3) Front and Exterior Side Yard Depth (minimum)             | 10.0 m               |
| (4) Interior Side Yard Width (minimum)                       | 7.5 m                |
| (5) Rear Yard Depth (minimum)                                | 10.0 m               |
| (6) Lot Coverage (maximum)                                   | 20% of lot area      |
| (7) Building Height (maximum)                                | 12.0 m               |
| (8) Landscaped Open Space (minimum)                          | 10% of lot area      |

#### **14.3.2 GC2 ZONE VARIATION – REGULATIONS**

The following regulations shall apply to the GC2 Zones:

- |  |                    |
|--|--------------------|
| (1) Lot Area (minimum)                           | 700 m <sup>2</sup> |
| (2) Lot Frontage (minimum)                       | 15.0 m             |
| (3) Front and Exterior Side Yard Depth (minimum) | No Minimum         |

- |  |                 |
|--|-----------------|
| (4) Interior Side Yard Width (minimum)                       |                 |
| (a) side yard abuts a Residential or Future Development Zone | 7.5 m           |
| (b) all other cases  | No Minimum      |
| (5) Rear Yard Depth (minimum)                                | 6.0 m           |
| (6) Lot Coverage (maximum)                                   | 60% of lot area |
| (7) Building Height (maximum)                                | 10.0 m          |
| (8) Landscaped Open Space (minimum)                          | 10% of lot area |

#### **14.4 SPECIAL USE REGULATIONS**

##### **14.4.1 ACCESSORY DWELLING**

One (1) accessory dwelling unit shall be permitted in the GC Zone, subject to the following regulations;

- (1) The dwelling unit shall be located entirely above the first floor of the building, with exception to the entrance or entrances to the dwelling unit;
- (2) The dwelling unit shall only be permitted as a secondary and ancillary use to the main permitted use;
- (3) The gross floor area of the dwelling shall not exceed 50% of the floor area of the main building;
- (4) Notwithstanding the minimum yard requirements in Subsection 14.3.2 for the GC2 Zone variation, where a window to a habitable room of an accessory dwelling unit faces the interior side yard of the lot, the minimum interior side yard width shall be 3.0 metres, except where the lot abuts a Residential Zone, in which the yard requirements of Subsection 14.3.2 shall apply.

#### **14.5 SPECIAL PROVISIONS**

The following site-specific Zones apply to existing or unique situations that are not the standard "GC" Zone. If a regulation or use is not specified, the permitted uses of Subsection 14.2 and the regulations of Subsections 14.3 and 14.4 shall apply.

## **GC1 ZONE VARIATION**

### **14.5.1 GC1-1**

(1) Defined Area

GC1-1 as shown on Schedule "A" Map No. 3-1 to this By-Law.

(2) Permitted Uses

Notwithstanding the permitted uses listed in Subsection 14.2.1, the permitted uses in the GC1-1 Zone shall be limited to the following:

- (a) automobile service station;
- (b) body shop;
- (c) single detached dwelling;
- (d) vehicle repair garage.

(3) Regulations

- (a) Front Yard Depth (minimum) 7.5 m

### **14.5.2 GC1-2**

(1) Defined Area

GC1-2 as shown on Schedule "A" Map No. 3-1 to this By-Law.

(2) Regulations

- (a) Lot Area (minimum) 300 m<sup>2</sup>
- (b) Number of Parking Spaces (minimum) 0

### **14.5.3 GC1-3**

(1) Defined Area

GC1-3 as shown on Schedule "A" Map No. 39A to this By-Law.

(2) Permitted Uses

Notwithstanding the permitted uses listed in Subsection 14.2.1, the permitted uses in the GC1-3 Zone shall be limited to the following:

- (a) automobile service station;
- (b) body shop;
- (c) service shop;

- (d) single detached dwelling;
- (e) vehicle repair garage;
- (f) vehicle service shop.

#### **14.5.4 GC1-4**

- (1) Defined Area

GC1-4 as shown on Schedule "A" Map No. 44A to this By-Law.

- (2) Permitted Uses

The following uses are permitted in the GC1-4 Zone in addition to the uses specified in Subsection 14.2.1:

- (a) garden centre;
- (b) market garden.

#### **14.5.5 GC1-5**

- (1) Defined Area

GC1-5 as shown on Schedule "A" Map No. 39A to this By-Law.

- (2) Permitted Uses

The permitted uses in the GC1-5 Zone shall be limited to the following:

- (a) ambulance service establishment;
- (b) automobile service station;
- (c) convenience store;
- (d) gas bar;
- (e) marine sales and service;
- (f) service shop;
- (g) vehicle sales or rental establishment.

#### **14.5.5.1 GC1-6**

*By-law 54-2010  
(Addition)*

- (1) Defined Area

GC1-6 as shown on Schedule "A" Map No. 48 to this By-law.

- (2) Permitted Uses

- (a) a single unit dwelling
- (b) a clinic

#### **14.5.5.2 GC1-7**

*By-law 10-2017  
(Addition)*

(1) Defined Area

GC1-7 as shown on Schedule (A), Map 39A to this By-law

(2) Permitted Uses:

The following uses are permitted in the GC1-7 Zone in addition to all other uses specified in Section 14.2.1:

- a) Gas Bar and Fast Food Restaurant

#### **14.5.5.3 GC1-8**

*By-law 97-2011  
(Addition)*

(1) Defined Area:

GC1-8 as shown on Schedule "A ", Map 39A to this By -law'

(2) Permitted Uses:

The following uses are permitted in the GC1-8 Zone in addition to all other uses specified in Section 14.2.1:

- a) marine sales and service
- b) parking area or lot
- c) repair and rental establishment
- d) vehicle sales or rental establishment
- e) warehouse

#### **14.5.5.4 GC1-9**

*By-law 75-2012  
(Addition)*

(1) Defined Area

GC1-9 as shown on Schedule "A", Map 3-1 to this By-law

(2) Permitted Uses

The following uses are permitted in the GC1-9 Zone in addition to all other uses specified in Section 14.5.5.

- (a) vehicle repair garage
- (b) agricultural equipment sales and service establishment

#### **14.5.5.5 GC1-10**

*By-law 13-2013*

*(Addition)*

(1) Defined Area

GC1-10 as shown on Schedule "A", Map 62A to this By-law

(2) Permitted Uses

The following uses are permitted in the GC1-10 Zone in addition to all other uses specified in Section 14.2.1.

- a) vehicle sales and rental establishment
- b) vehicle repair garage

#### **14.5.5.6 GC1-11**

*By-law 69-2013*

*(Addition)*

(1) Defined Area

GC1-11 as shown on Schedule "A", Map 39A to this By-law

(2) Permitted Uses

The following uses are permitted in the GC1-11 Zone in addition to all other uses specified in Section 14.2.1.

- a) Single Unit Dwelling
- b) Marine Sales and Service

#### **14.5.5.6 GC1-12**

*By-law 108-2019*

*(Addition)*

(1) Defined Area

GC1-12 as shown on Schedule "A", Map 3-1 to this By-law

(2) Permitted Uses

Notwithstanding the permitted uses listed under Section 14.2.1, the permitted uses of the GC1-12 Zone shall be limited to the following uses:

- a) dwelling unit(s)
- b) clinic
- c) day nursery
- d) office
- e) personal service establishment
- f) studio
- g) veterinary clinic
- h) caterer' s establishment

## **GC2 ZONE VARIATION**

### **14.5.6 GC2-1**

(1) Defined Area

GC2-1 as shown on Schedule “A” Map No. 2-5 to this By-Law.

(2) Permitted Uses

Notwithstanding the permitted uses listed in Subsection 14.2.2, the permitted uses in the GC2-1 Zone shall be limited to the following:

- (a) accessory building, structure or use;
- (b) office, professional;
- (c) office, service.

### **14.5.7 GC2-2**

(1) Defined Area

GC2-2 as shown on Schedule “A” Map No. 2-6 to this By-Law.

(2) Permitted Uses

Notwithstanding the permitted uses listed in Subsection 14.2.2, the permitted uses in the GC2-2 Zone shall be limited to the following:

- (a) accessory building, structure or use;
- (b) brewing on premises establishment;
- (c) convenience store;
- (d) dry cleaning establishment;
- (e) garden centre;
- (f) gas bar;
- (g) multiple-unit dwelling containing a maximum of two dwelling units;
- (h) office, professional;
- (i) office, service.

### **14.5.8 GC2-3**

(1) Defined Area

GC2-3 as shown on Schedule “A” Map No. 2-5 to this By-Law.

(2) Permitted Uses

Notwithstanding the permitted uses listed in Subsection 14.2.2, the permitted uses in the GC2-3 Zone shall be limited to the following:

- (a) accessory building, structure or use;
- (b) clinic;
- (c) club;
- (d) convenience store;
- (e) day nursery;
- (f) office;
- (g) parking lot;
- (h) place of entertainment or amusement;
- (i) restaurant;
- (j) retail store;
- (k) service shop;
- (l) vehicle sales or rental establishment.

#### **14.5.9 GC2-4**

##### **(1) Defined Area**

GC2-4 as shown on Schedule "A" Map No. 2-5 to this By-Law.

##### **(2) Permitted Uses**

Notwithstanding the permitted uses listed in Subsection 14.2.2, the permitted uses in the GC2-4 Zone shall be limited to the following:

- (a) accessory building, structure or use;
- (b) art gallery;
- (c) assembly hall;
- (d) bake shop;
- (e) clinic;
- (f) club;
- (g) convenience store;
- (h) data processing establishment;
- (i) day nursery;
- (j) dry cleaner's distribution station;
- (k) financial institution;
- (l) florist shop;
- (m) hotel/motel;
- (n) museum;
- (o) office;
- (p) parking lot;
- (q) personal service establishment;
- (r) place of entertainment or amusement;
- (s) restaurant;
- (t) retail store.

##### **(3) Regulations**



- (a) Front and Exterior Side Yard Depth (minimum) 10 m.

#### **14.5.10 GC2-5**

(1) Defined Area

GC2-5 as shown on Schedule "A" Map No. 2-5 to this By-Law.

(2) Permitted Uses

Notwithstanding the permitted uses listed in Subsection 14.2.2, the permitted uses in the GC2-5 Zone shall be limited to the following:

- (a) accessory building, structure or use;
- (b) art gallery;
- (c) assembly hall;
- (d) bake shop;
- (e) clinic;
- (f) club;
- (g) convenience store;
- (h) data processing establishment;
- (i) day nursery;
- (j) dry cleaner's distribution station;
- (k) financial institution;
- (l) florist shop;
- (m) museum;
- (n) office;
- (o) parking lot;
- (p) personal service establishment;
- (q) place of entertainment or amusement;
- (r) restaurant;
- (s) retail store.

(2) Regulations

- (a) Front and Exterior Side Yard Depth (minimum) 10 m.

#### **14.5.11 GC2-6**

By-law 7-2013  
(addition)

(1) Defined Area

GC2-6 as shown on Schedule "A", Map 3-1 to this By-law

(2) Permitted Uses

The following uses are permitted in the GC2-6 Zone in addition to all

other uses specified in Section 14.2.2

- (a) gas bar
- (b) professional office

#### **14.5.12 GC2-7**

By-law 63-2017  
(addition)

- (1) Defined Area  
GC2-7 as shown on Schedule "A", Map 3-1 to this By-law
- (2) Permitted Uses  
The following uses are permitted in the GC2-7 Zone in addition to the uses specified in Subsection 14.2.2
  - (a) contractor's yard or shop
  - (b) vehicle repair garage
  - (c) accessory vehicle sales establishment
- (3) The accessory vehicle sales establishment shall only be permitted within the existing fenced compound area and limited to six (6) vehicles."

## SECTION 15. HIGHWAY COMMERCIAL (HC) ZONE

---

### 15.1 **SCOPE**

The provisions of this Section shall apply in all Highway Commercial (HC) Zones except as otherwise provided in the Special Provisions Subsection of this Section.

### 15.2 **PERMITTED USES**

No person shall within any Highway Commercial (HC) Zone, use any lot or erect, alter or use any building or structure for any purpose except for one or more of the following HC Zone uses, namely:

- (1) automobile service station;
- (2) automotive use;
- (3) building supply outlet;
- (4) bulk sales establishment;
- (5) car wash establishment, automated, subject to Subsection 15.4.1;
- (6) car wash establishment, manual, subject to Subsection 15.4.1;
- (7) drive-through facility;
- (8) garden centre;
- (9) gas bar;
- (10) hotel/motel;
- (11) marine sales and service;
- (12) market garden;
- (13) nursery and garden centre;
- (14) residential home occupation, subject to Subsection 4.9;
- (15) restaurant;
- (16) restaurant, drive-through;
- (17) single detached dwelling;
- (18) taxi establishment;
- (19) vehicle repair garage;
- (20) vehicle sales or rental establishment;
- (21) veterinarian clinic.

### 15.3 **REGULATIONS**

No person shall, within any Highway Commercial (HC) Zone, use any lot or erect, alter or use any building or structure except in accordance with the following provisions:

(1) Lot Area (minimum)

- |     |  |                      |
|-----|--|----------------------|
| (a) | lot with no municipal services available                 | 4,000 m <sup>2</sup> |
| (b) | lot with municipal water service only                    | 3,000 m <sup>2</sup> |
| (c) | lot with municipal sanitary sewer service only           | 1,500 m <sup>2</sup> |
| (d) | lot with both municipal water and sanitary sewer service | 1,000 m <sup>2</sup> |

- (2) Lot Frontage (minimum)
  - (a) lot with no municipal services available 60.0 m
  - (b) lot with municipal water and/or sanitary sewer services 30.0 m
- (3) Front and Exterior Side Yard Depth (minimum) 15.0 m
- (4) Interior Side Yard Width (minimum)
  - (a) side yard abuts a Residential Zone 10.0 m
  - (b) all other cases 7.0 m
- (5) Rear Yard Depth (minimum) 10.0 m
- (6) Lot Coverage (maximum) 25% of lot area
- (7) Building Height (maximum) 10.0 m
- (8) Landscaped Open Space (minimum) 30% of lot area

#### **15.4 SPECIAL USE REGULATIONS**

##### **15.4.1 CAR WASH ESTABLISHMENTS**

Notwithstanding that automated and manual car wash establishments are permitted uses in the HC Zone, no car wash establishment shall be permitted unless the lot containing the car wash establishment is serviced by both municipal water and sanitary sewer facilities.

#### **15.5 SPECIAL PROVISIONS**

The following site-specific Zones apply to existing or unique situations that are not the standard "HC" Zone. If a regulation or use is not specified, the permitted uses of Subsection 15.2 and the regulations of Subsections 15.3 and 15.4 shall apply.

##### **15.5.1 HC-1**

- (1) Defined Area

HC-1 as shown on Schedule "A" Map No. 22 to this By-Law.

- (2) Permitted Uses

Notwithstanding the permitted uses listed in Subsection 15.2, the permitted uses in the HC-1 Zone shall be limited to the following:

- (a) accessory building, structure or use;
- (b) sale and service of recreational vehicles.

### **15.5.2 HC-2**

(1) Defined Area

HC-2 as shown on Schedule "A" Map No. 27 to this By-Law.

(2) Permitted Uses

The following uses are permitted in the HC-2 Zone in addition to the uses specified in Subsection 15.2:

- (a) contractor's yard or shop.

### **15.5.3 HC-3**

(1) Defined Area

HC-3 as shown on Schedule "A" Map No. 27 to this By-Law.

(2) Permitted Uses

Notwithstanding the permitted uses listed in Subsection 15.2, the permitted uses in the HC-3 Zone shall be limited to the following:

- (a) accessory building, structure or use;
- (b) automobile service station;
- (c) existing single detached dwelling;
- (d) open storage accessory to an automobile service station or vehicle repair garage;
- (e) vehicle service shop.

(3) Regulations

(a) Open Storage

Open storage accessory to an automobile service station or vehicle service shop shall:

- (i) not be permitted within a front yard;
- (ii) not exceed twenty-five percent (25%) of the area of the lot;
- (iii) be enclosed by a continuous, opaque fence with a minimum height of two (2.0) metres and a maximum height of two and one-half (2.5) metres.

### **15.5.4 HC-4**

(1) Defined Area

HC-4 as shown on Schedule "A" Map No. 27 to this By-Law.

(2) Permitted Uses

The following uses are permitted in the HC-4 Zone in addition to the uses specified in Subsection 15.2:

- (a) wholesaling, retailing and fabrication of plastic products.

**15.5.5 HC-5**

(1) Defined Area

HC-5 as shown on Schedule "A" Map No. 27 to this By-Law.

(2) Permitted Uses

The following uses are permitted in the HC-5 Zone in addition to the uses specified in Subsection 15.2:

- (a) existing single detached dwelling.

**15.5.6 HC-6**

(1) Defined Area

HC-6 as shown on Schedule "A" Map No. 33 to this By-Law.

(2) Permitted Uses

Notwithstanding the permitted uses listed in Subsection 15.2, the permitted uses in the HC-6 Zone shall be limited to the following:

- (a) accessory building, structure or use;
- (b) automobile service station;
- (c) body shop;
- (d) single detached dwelling;
- (e) vehicle repair garage;
- (f) vehicles service shop.

### **15.5.7 HC-7**

By-Law 87-2006  
(addition)

#### **1) Defined Area**

HC-7 as shown on Schedule "A" Map No. 39 to this By-Law.

#### **(2) Permitted Uses**

Notwithstanding the permitted uses listed in Subsection 15.2, the permitted uses in the HC-7 Zone shall be limited to the following:

- (a) accessory building, structure or use;
- (b) accessory dwelling unit;
- (c) banquet hall;
- (d) park, private;
- (e) studio;
- (f) contractors yard or shop.

### **15.5.8 HC-8**

#### **(1) Defined Area**

HC-8 as shown on Schedule "A" Map No. 42 to this By-Law.

#### **(2) Permitted Uses**

Notwithstanding the permitted uses listed in Subsection 15.2, the permitted uses in the HC-8 Zone shall be limited to the following:

- (a) accessory building, structure or use;
- (b) banquet hall;
- (c) gas bar;
- (d) restaurant;
- (e) shopping centre.

### **15.5.9 HC-9**

#### **(1) Defined Area**

HC-9 as shown on Schedule "A" Map No. 46 to this By-Law.

#### **(2) Permitted Uses**

Notwithstanding the permitted uses listed in Subsection 15.2, the permitted uses in the HC-9 Zone shall be limited to the following:

- (a) accessory building, structure or use;
- (b) custom workshop.

### **15.5.10 HC-10**

#### **(1) Defined Area**

HC-10 as shown on Schedule "A" Map No. 46 to this By-Law.

#### **(2) Permitted Uses**

Notwithstanding the permitted uses listed in Subsection 15.2, the permitted uses in the HC-10 Zone shall be limited to the following:

- (a) accessory building, structure or use;
- (b) drive-in theatre.

### **15.5.11 HC-11**

*By-law 18-2012  
(Replaced)*

#### **(1) Defined Area**

HC-11 as shown on Schedule "A" Map No. 46 to this By-Law.

#### **(2) Permitted Uses**

Notwithstanding the permitted uses listed in Subsection 15.2, the permitted uses in the HC-11 Zone shall be limited to the following:

- a) accessory building, structure or use;
- b) agricultural equipment sales and service establishment;
- c) automobile service establishment;
- d) contractor's yard or shop;
- e) existing single detached dwelling;
- f) vehicle sales or rental establishment;
- g) warehouse, public self-storage.

### **15.5.12 HC-12**

*Deletion  
By-law No.  
11-2018*

#### **(1) Defined Area**

T-HC-12 01-29-2021 as shown on Schedule "A" Map No. 54 to this By-Law

#### **(2) Permitted Uses**

Notwithstanding the permitted uses listed in Subsection 15.2, the permitted uses in the T-HC-12 01-29-2021 Zone shall be limited to the following:

- (a) accessory building, structure or use;
- (b) existing single detached dwelling;
- (c) sale, repair and maintenance of hot air balloons and related products.



(d) mobile home

(3) Expiry

The said mobile home shall be permitted until the 29<sup>th</sup> day of January, 2021, at which time the structure shall be removed from the lands affected.

**15.5.13 HC-13**

(1) Defined Area

HC-13 as shown on Schedule “A” Map No. 43 to this By-Law.

(2) Permitted Uses

Notwithstanding the permitted uses listed in Subsection 15.2, the permitted uses in the HC-13 Zone shall be limited to the following:

- (a) accessory building, structure or use;
- (b) automobile service station;
- (c) car wash establishment, automated, subject to Subsection 15.4.1;
- (d) car wash establishment, manual, subject to Subsection 15.4.1;
- (e) convenience store;
- (f) fitness club;
- (g) gas bar;
- (h) hotel/motel;
- (i) market garden;
- (j) restaurant;
- (k) retail store;
- (l) service shop;
- (m) vehicle repair garage;
- (n) vehicle sales or rental establishment;
- (o) veterinary clinic.

**15.5.14 HC-14**

*By-Law 46-2008  
(addition)*

(1) Defined Area

HC-14 as shown on Schedule “A” Map No. 40 to this By-Law.

(2) Permitted Uses

Notwithstanding the permitted uses listed in Subsection 15.2, the permitted uses in the HC-14 Zone shall be limited to the following:

- (a) building supply outlet;
- (b) convenience store;

- (c) dry cleaning establishment;
- (d) garden centre;
- (e) gas bar;
- (f) home and auto supply store;
- (g) market garden;
- (h) nursery and garden store;
- (i) public self-storage warehouse;
- (j) restaurant, fast food;
- (k) vehicle sale or rental establishment.

(3) Regulations

(a) Minimum Floor Area

- (i) non-convenience retail outlets 175 square metres

(b) Maximum Wastewater generated

- (i) per business 10,000 litres/day

**15.5.15 HC-15**

*By-Law 40-2017  
Z8-2017  
(addition)*

(1) Defined Area

HC-15 as shown on Schedule "A" Map No. 37 to this By-Law.

(2) Permitted Uses

The following uses are permitted in the HC-15 Zone in addition to the uses specified in Subsection 15.2:

- (a) tradesman's shop

(3) Special Provision

- (a) setback from County Road 73 30.0 m

## SECTION 16. NEIGHBOURHOOD COMMERCIAL (NC) ZONE

---

### 16.1 **SCOPE**

The provisions of this Section shall apply in all Neighbourhood Commercial (NC) Zones except as otherwise provided in the Special Provisions Subsection of this Section. NC Zones are intended for lots with both municipal water and sanitary sewer services.

### 16.2 **PERMITTED USES**

No person shall within any Neighbourhood Commercial (NC) Zone, use any lot or erect, alter or use any building or structure for any purpose except for one or more of the following NC Zone uses, namely:

- (1) convenience store;
- (2) dry cleaning depot;
- (3) dry cleaning establishment;
- (4) food store;
- (5) gas bar;
- (6) office, business;
- (7) office, professional;
- (8) personal service shop;
- (9) place of worship;
- (10) restaurant, fast food, not including a drive-through restaurant;
- (11) video rental establishment;

### 16.3 **REGULATIONS**

No person shall, within any Neighbourhood Commercial (NC) Zone, use any lot or erect, alter or use any building or structure except in accordance with the following provisions:

- |  |                      |
|--|----------------------|
| (1) Lot Area (minimum)                           | No Minimum           |
| (2) Lot Area (maximum)                           | 4,000 m <sup>2</sup> |
| (3) Lot Frontage (minimum)                       | 15.0 m               |
| (4) Front and Exterior Side Yard Depth (minimum) | 7.0 m                |
| (5) Interior Side Yard Width (minimum)           | 7.0 m                |
| (a) side yard abuts a Residential Zone           | 10.0 m               |
| (b) all other cases                              | 7.0 m                |
| (6) Rear Yard Depth (minimum)                    |                      |

(a) rear yard abuts a Residential Zone	10.0 m
(b) all other cases	7.0 m
(7) Lot Coverage (maximum)	30% of lot area
(8) Building Height (maximum)	10.0 m
(9) Landscaped Open Space (minimum)	20% of lot area
(10) Gross Floor Area (maximum)	500 m <sup>2</sup>

#### **16.4 SPECIAL PROVISIONS**

The following site-specific Zones apply to existing or unique situations that are not the standard "NC" Zone. If a regulation or use is not specified, the permitted uses of Subsection 16.2 and the regulations of Subsection 16.3 shall apply.

## SECTION 17. OFFICE RESIDENTIAL (OR) ZONE

---

### 17.1 **SCOPE**

The provisions of this Section shall apply in all Office Residential (OR) Zones except as otherwise provided in the Special Provisions Subsection of this Section. OR Zones are intended for lots with municipal water and/or sanitary sewer services.

### 17.2 **PERMITTED USES**

No person shall within any Office Residential (OR) Zone, use any lot or erect, alter or use any building or structure for any purpose except for one or more of the following OR Zone uses, namely:

- (1) bed and breakfast establishment;
- (2) converted dwelling;
- (3) day nursery;
- (4) institutional use with a minimum of one (1) dwelling unit;
- (5) lodging house type 1;
- (6) office, professional with a minimum of one (1) dwelling unit;
- (7) office, service with a minimum of one (1) dwelling unit;
- (8) retail store with a minimum of one (1) dwelling unit;
- (9) single detached dwelling;
- (10) studio with a minimum of one (1) dwelling unit.

### 17.3 **REGULATIONS**

No person shall, within any Office Residential (OR) Zone, use any lot or erect, alter or use any building or structure except in accordance with the following provisions:

- |  |                    |
|--|--------------------|
| (1) Lot Area (minimum)                                       | 700 m <sup>2</sup> |
| (2) Lot Frontage (minimum)                                   |                    |
| (a) lot with municipal water service only                    | 20.0 m             |
| (b) lot with both municipal water and sanitary sewer service | 15.0 m             |
| (3) Front and Exterior Side Yard Depth (minimum)             | existing           |
| (4) Interior Side Yard Width (minimum)                       |                    |
| (a) side yard abuts a R1, R2, R3 or FD Zone                  | 4.5 m              |
| (b) all other cases  | 3.0 m              |

(5) Rear Yard Depth (minimum)	10.0 m
(6) Lot Coverage (maximum)	40% of lot area
(7) Building Height (maximum)	10.0 m
(8) Landscaped Open Space (minimum)	All of the front and exterior side yard, excluding driveways
(9) Number of Dwelling Units Per Lot (maximum)	
(a) Single Detached Dwelling	1 dwelling unit per lot
(b) Converted Dwelling	2 dwelling units per lot
(10) Floor Area (maximum)	
(a) Retail Store	75 m <sup>2</sup>

#### **17.4 SPECIAL PROVISIONS**

The following site-specific Zones apply to existing or unique situations that are not the standard “OR” Zone. If a regulation or use is not specified, the permitted uses of Subsection 17.2 and the regulations of Subsection 17.3 shall apply.

## **SECTION 18. COMMERCIAL RECREATION (CR) ZONE**

---

### **18.1 SCOPE**

The provisions of this Section shall apply in all Commercial Recreation (CR) Zones except as otherwise provided in the Special Provisions Subsection of this Section.

### **18.2 PERMITTED USES**

No person shall within any Commercial Recreation (CR) Zone, use any lot or erect, alter or use any building or structure for any purpose except for one or more of the following CR Zone uses, namely:

- (1) assembly hall;
- (2) campground;
- (3) commercial recreation establishment;
- (4) golf course;
- (5) golf course, miniature;
- (6) golf driving tee or range;
- (7) park, private;
- (8) place of entertainment/amusement;
- (9) recreational trailer park;
- (10) recreation use, outdoor;
- (11) restaurant.

### **18.3 REGULATIONS**

No person shall, within any Commercial Recreation (CR) Zone, use any lot or erect, alter or use any building or structure except in accordance with the following provisions:

(1) Lot Area (minimum)

- |  |                      |
|--|----------------------|
| (a) lot with no municipal services available                 | 4,000 m <sup>2</sup> |
| (b) lot with municipal water service only                    | 3,000 m <sup>2</sup> |
| (c) lot with municipal sanitary sewer service only           | 1,500 m <sup>2</sup> |
| (d) lot with both municipal water and sanitary sewer service | No Minimum           |

(2) Lot Frontage (minimum)

- |   |        |
|---|--------|
| (a) lot with no municipal services available                | 20.0 m |
| (b) lot with municipal water and/or sanitary sewer services | 15.0 m |

(3) Front and Exterior Side Yard Depth (minimum) 7.0 m

(4) Interior Side Yard Width (minimum)

- |  |        |
|--|--------|
| (a) side yard abuts a Residential Zone | 15.0 m |
| (b) all other cases                    | 7.0 m  |
- (5) Rear Yard Depth (minimum)
- |  |        |
|--|--------|
| (a) rear yard abuts a Residential Zone | 15.0 m |
| (b) all other cases                    | 7.0 m  |
- (6) Lot Coverage (maximum) 30% of lot area
- (7) Building Height (maximum) 10.0 m
- (8) Landscaped Open Space (minimum) 20% of lot area

#### **18.4 SPECIAL PROVISIONS**

The following site-specific Zones apply to existing or unique situations that are not the standard “CR” Zone. If a regulation or use is not specified, the permitted uses of Subsection 18.2 and the regulations of Subsection 18.3 shall apply.

##### **18.4.1 CR-1**

(1) Defined Area

CR-1 as shown on Schedule “A” Map No. 34, 35, 36 and 42 to this By-Law.

(2) Permitted Uses

Notwithstanding the permitted uses listed in Subsection 18.2, the permitted uses in the CR-1 Zone shall be limited to the following:

- (a) accessory building, structure or use;
- (b) private park.

##### **18.4.2 CR-2**

(1) Defined Area

CR-2 as shown on Schedule “A” Map No. 2-1, 40, and 51 to this By-Law.

(2) Permitted Uses

Notwithstanding the permitted uses listed in Subsection 18.2, the permitted uses in the CR-2 Zone shall be limited to the following:

- (a) accessory use;
- (b) golf course.



### **18.4.3 CR-3**

(1) Defined Area

CR-3 as shown on Schedule "A" Map No. 43 to this By-Law.

(2) Permitted Uses

Notwithstanding the permitted uses listed in Subsection 18.2, the permitted uses in the CR-3 Zone shall be limited to the following:

- (a) accessory building, structure or use;
- (b) accessory dwelling unit;
- (c) golf course.

### **18.4.4 CR-4 (This Site Specific Use has been deleted by By-law 29-2012)**

(1) Defined Area

CR-4 as shown on Schedule "A" Map No. 43 to this By-Law.

(2) Permitted Uses

Notwithstanding the permitted uses listed in Subsection 18.2, the permitted uses in the CR-4 Zone shall be limited to the following:

- (a) accessory building, structure or use;
- (b) driving tee or range.

### **18.4.5 CR-5**

(1) Defined Area

CR-5 as shown on Schedule "A" Map No. 47 to this By-Law.

(2) Permitted Uses

Notwithstanding the permitted uses listed in Subsection 18.2, the permitted uses in the CR-5 Zone shall be limited to the following:

- (a) accessory building, structure or use;
- (b) campground or recreational trailer park.

#### 18.4.6 CR-6

(1) Defined Area

CR-6 as shown on Schedule "A" Map No. 42 to this By-Law.

(2) Permitted Uses

The following uses are permitted in the CR-6 Zone in addition to the uses specified in Subsection 18.2:

- (a) Fairgrounds;
- (b) Livestock building or structure for a maximum of 95 horses.

#### 18.4.7 CR-7

(1) Defined Area

CR-7 as shown on Schedule "A" Map No. 21 and 22 to this By-Law.

(2) Permitted Uses

Notwithstanding the permitted uses listed in Subsection 18.2, the permitted uses in the CR-7 Zone shall be limited to the following:

- (a) cottage dwellings on leasehold lots.

(3) Regulations

- |  |  |
|--|--|
| (a) Lot Area (minimum)                 | 695.0 m <sup>2</sup>   |
| (b) Lot Frontage (minimum)             | 22.0 m   |
| (c) Lot Depth (minimum)                | 30.0 m   |
| (d) Front Yard Depth (minimum)         | 6.0 m  |
| (e) Interior Side Yard Width (minimum) | 3.0 m on one side<br>2.0 m on the other<br>side plus 0.5 m for<br>each storey above<br>the first |
| (f) Rear Yard Depth (minimum)          | 10.0 m   |
| (g) Lot Coverage (maximum)             | 25%  |
| (h) Building Height (maximum)          | 7.5 m  |
| (i) Number of dwelling units per lot   | 1 dwelling unit per<br>leasehold lot   |
| (j) Minimum Parking Requirement        | 1 space per dwelling.  |

#### **18.4.8 CR-8**

*By-law 43-2015  
addition*

1) **Defined Area**

CR-8 as shown on Schedule "A" Map No. 43 to this By-Law.

(2) **Permitted Uses**

Notwithstanding the permitted uses listed in Subsection 18.2, the permitted uses in the CR-8 Zone shall be limited to the following:

- (a) Accessory building, structure or use
- (b) Driving tee or range

## **SECTION 19. GENERAL INDUSTRIAL (M1) ZONE**

---

### **19.1 SCOPE**

The provisions of this Section shall apply in all General Industrial (M1) Zones except as otherwise provided in the Special Provisions Subsection of this Section.

### **19.2 PERMITTED USES**

No person shall within any General Industrial (M1) Zone, use any lot or erect, alter or use any building or structure for any purpose except for one or more of the following M1 Zone uses, namely:

- (1) bakery;
- (2) brewing on premises establishment;
- (3) building supply outlet;
- (4) bulk sales establishment;
- (5) contractor's yard or shop;
- (6) factory outlet;
- (7) food processing plant;
- (8) home appliance store with a warehouse component;
- (9) home decorating store with a warehouse component;
- (10) home furnishings store with a warehouse component;
- (11) home improvement store with a warehouse component;
- (12) industrial use, non-effluent producing;
- (13) laboratory;
- (14) office;
- (15) office, medical/dental;
- (16) office, support;
- (17) office supply outlet;
- (18) processed goods industry;
- (19) raw material processing industry;
- (20) research and development establishment;
- (21) service shop;
- (22) tradesman's shop;
- (23) veterinarian clinic;
- (24) warehouse;
- (25) warehouse, public self-storage.

### **19.3 REGULATIONS**

No person shall, within any General Industrial (M1) Zone, use any lot or erect, alter or use any building or structure except in accordance with the following provisions:

- |                        |                      |
|------------------------|----------------------|
| (1) Lot Area (minimum) | 2,000 m <sup>2</sup> |
|------------------------|----------------------|

(2) Lot Frontage (minimum)	30.0 m
(3) Front and Exterior Side Yard Depth (minimum)	15.0 m
(a) zone boundary abuts an Industrial Zone	15.0 m
(b) all other cases	18.0 m
(4) Interior Side Yard Width (minimum)	
(a) side yard abuts an Industrial Zone	6.0 m
(b) all other cases	18.0 m
(5) Rear Yard Depth (minimum)	
(a) rear yard abuts an Industrial Zone	10.0 m
(b) all other cases	18.0 m
(6) Lot Coverage (maximum)	50% of lot area
(7) Building Height (maximum)	12.0 m
(8) Landscaped Open Space (minimum)	10% of lot area
(9) Open Storage (maximum)	25% of lot area

#### **19.4 SPECIAL PROVISIONS**

The following site-specific Zones apply to existing or unique situations that are not the standard “M1” Zone. If a regulation or use is not specified, the permitted uses of Subsection 19.2 and the regulations of Subsection 19.3 shall apply.

##### **19.4.1 M1-1**

###### **(1) Defined Area**

M1-1 as shown on Schedule “A” Map No. 2-5 to this By-Law.

###### **(2) Permitted Uses**

Notwithstanding the permitted uses listed in Subsection 19.2, the permitted uses in the M1-1 Zone shall be limited to the following:

- (a) abattoir;
- (b) accessory building, structure or use;
- (c) accessory retail store;
- (d) industrial use, non-effluent producing.

(3) Regulations

(a) Floor Area (maximum)

- (i) retail store as an accessory use 60 m<sup>2</sup>

**19.4.2 M1-2**

(1) Defined Area

M1-2 as shown on Schedule "A" Map No. 64A to this By-Law.

(2) Permitted Uses

Notwithstanding the permitted uses listed in Subsection 19.2, the permitted uses in the M1-2 Zone shall be limited to the following:

- (a) accessory building, structure or use;
- (b) automobile service station;
- (c) body shop;
- (d) one single detached dwelling;
- (e) parking of school buses;
- (f) service shop;
- (g) truck terminal;
- (h) vehicle sales or rental establishment;
- (i) vehicle repair garage;
- (j) vehicle service shop.

(3) Permitted Buildings or Structures

- (a) existing buildings and structures.

**19.4.3 M1-3**

(1) Defined Area

M1-3 as shown on Schedule "A" Map No. 45 to this By-Law.

(2) Permitted Uses

The following uses are permitted in the M1-3 Zone in addition to the uses specified in Subsection 19.2:

- (a) accessory building, structure or use;
- (b) pit or quarry, including screening, crushing, sorting and stockpiling of sand and gravel.

#### **19.4.4 M1-4**

(1) Defined Area

M1-4 as shown on Schedule “A” Map No. 45 to this By-Law.

(2) Permitted Uses

The following uses are permitted in the M1-4 Zone in addition to the uses specified in Subsection 19.2:

(a) single unit dwelling.

(3) Regulations

(a) Lot Area (minimum) 0.8 ha.

#### **19.4.5 M1-5**

*By-Law 14-2007  
(addition)*

(1) Defined Area

M1-5 as shown on Schedule “A” Map No. 2-1 to this By-Law.

(2) Permitted Uses

The following uses are permitted in the M1-5 Zone in addition to all other uses specified in Section 19.2:

(a) a funeral establishment not open to the public

#### **19.4.6 M1-6**

*By-Law 9-2008  
(addition)*

(1) Defined Area

M1-6 as shown on Schedule “A” Map No. 2-1 to this By-Law.

(2) Permitted Uses

The following uses are permitted in the M1-6 Zone:

- (a) bakery;
- (b) building supply outlet;
- (c) bulk sales establishment;
- (d) contractor’s yard or shop;
- (e) factory outlet;
- (f) home appliance store with a warehouse component;

- (g) home decorating store with a warehouse component;
- (h) home furnishings store with a warehouse component;
- (i) home improvement store with a warehouse component;
- (j) industrial use, non-effluent producing;
- (k) laboratory;
- (l) office;
- (m) office, medical/dental;
- (n) office support;
- (o) office supply outlet;
- (p) research and development establishment;
- (q) service shop;
- (r) tradesman's shop;
- (s) veterinarian clinic;
- (t) warehouse;
- (u) warehouse, public self storage.

#### **19.4.7 M1-7**

*By-law 67-2008*

*(Addition)*

- a) Defined Area  
M1-7 as shown on Schedule A, Map 2-1 to this By-law
- b) Permitted Uses  
indoor automobile sales lot in an existing building, in addition to all other permitted uses

#### **19.4.8 M1-8**

*By-law 77-2009*

*(Addition)*

##### **(1) Defined Area**

M1-7 as shown on Schedule "A" Map No. 3-1 to this By-law.

##### **(2) Permitted Uses**

- (a) a tradesman's shop

##### **(3) Regulations**

No person shall, within any General Industrial (M1-8) Zone, use any lot or erect, alter or use any building or structure except in accordance with the following provisions:

- |    |  |                     |
|----|--|---------------------|
| a. | Lot Area (minimum)                       | 2,000m <sup>2</sup> |
| b. | Lot Frontage (minimum)                   | 30.0 m              |
| c. | Front and Exterior Side Yard Depth (min) | 7.5 m               |
| d. | Interior Side Yard Width (minimum)       | 5m                  |
| e. | Rear Yard Depth (minimum)                | 5m                  |
| f. | Lot Coverage (maximum)                   | 50% of lot area     |



- |    |                                 |                 |
|----|---------------------------------|-----------------|
| g. | Building Height (maximum)       | 8m              |
| h. | Landscaped Open Space (minimum) | 10% of lot area |
| i. | Open Storage (maximum)          | 25% of lot area |

#### **19.4.9 M1-9**

*By-law 77-2011*

*(Addition)*

(1) Defined Area

M1-9 as shown on Schedule (A), Map 2-1 to this By-law

(2) Permitted Uses

- a) “vehicle repair garage” and a “vehicle sales and rental establishment” as permitted uses on the subject lands, in addition to all the other permitted uses in the General Industrial (M1) Zone.

#### **19.4.10 M1-10**

*By-law 63-2017*

*(Deletion)*

~~(1) Defined Area:~~

~~M1-10 as shown on Schedule "A", Map 3-1 to this By-law~~

~~(2) Permitted Uses~~

~~The following uses are permitted in the M1-10 Zone in addition to all other uses specified in Section 19.2.~~

- ~~a) Vehicle Repair Garage~~

#### **19.4.11 M1-11**

*By-law 108-2016*

*(Addition)*

(1) Defined Area

M1-11 as shown on Schedule “A” Map No. 2-4 to this By-Law.

(2) Permitted Uses

Notwithstanding the permitted uses listed in Subsection 19.2, the permitted uses of the M1-11 Zone shall be limited to the following:

- (b) Warehouse Use

(3) Regulations

- |     |                        |        |
|-----|------------------------|--------|
| (b) | Lot Frontage (minimum) | 17.0 m |
|-----|------------------------|--------|

## SECTION 20. RURAL INDUSTRIAL (M2) ZONE

---

### 20.1 **SCOPE**

The provisions of this Section shall apply in all Rural Industrial (M2) Zones except as otherwise provided in the Special Provisions Subsection of this Section.

### 20.2 **PERMITTED USES**

No person shall within any Rural Industrial (M2) Zone, use any lot or erect, alter or use any building or structure for any purpose except for one or more of the following M2 Zone uses, namely:

- (1) abattoir;
- (2) agricultural service and supply establishment;
- (3) bulk sales establishment;
- (4) contractor's yard or shop;
- (5) factory outlet;
- (6) feed mill;
- (7) flour mill;
- (8) food processing plant;
- (9) industrial use;
- (10) office, support;
- (11) processed goods industry;
- (12) propane transfer facility;
- (13) raw material processing industry;
- (14) sawmill;
- (15) service shop;
- (16) tradesman's shop;
- (17) truck terminal;
- (18) vehicle repair garage;
- (19) vehicle service shop;
- (20) warehouse;
- (21) warehouse, public self-storage.

### 20.3 **REGULATIONS**

No person shall, within any Rural Industrial (M2) Zone, use any lot or erect, alter or use any building or structure except in accordance with the following provisions:

- |  |                      |
|--|----------------------|
| (1) Lot Area (minimum)                           | 4,000 m <sup>2</sup> |
| (2) Lot Frontage (minimum)                       | 50.0 m               |
| (3) Front and Exterior Side Yard Depth (minimum) | 25.0 m               |

- |  |                 |
|--|-----------------|
| (4) Interior Side Yard Width (minimum) |                 |
| (a) side yard abuts an Industrial Zone | 5.0 m           |
| (b) all other cases                    | 18.0 m          |
| (5) Rear Yard Depth (minimum)          |                 |
| (a) rear yard abuts an Industrial Zone | 10.0 m          |
| (b) all other cases                    | 18.0 m          |
| (6) Lot Coverage (maximum)             | 35% of lot area |
| (7) Building Height (maximum)          | 12.0 m          |
| (8) Landscaped Open Space (minimum)    | 10% of lot area |
| (9) Open Storage (maximum)             | 40% of lot area |

## **20.4 SPECIAL PROVISIONS**

The following site-specific Zones apply to existing or unique situations that are not the standard “M2” Zone. If a regulation or use is not specified, the permitted uses of Subsection 20.2 and the regulations of Subsection 20.3 shall apply.

### **20.4.1 M2-1**

- (1) Defined Area

M2-1 as shown on Schedule “A” Map No. 5 to this By-Law.

- (2) Permitted Uses

Notwithstanding the permitted uses listed in Subsection 20.2, the permitted uses in the M2-1 Zone shall be limited to the following:

- (a) accessory building, structure or use;
- (b) salvage yard;
- (c) single detached dwelling.

### **20.4.2 M2-2**

- (1) Defined Area

M2-2 as shown on Schedule “A” Map No. 11 to this By-Law.

(2) Permitted Uses

The following uses are permitted in the M2-2 Zone in addition to the uses specified in Subsection 20.2:

- (a) automobile service station;
- (b) body shop;
- (c) vehicle repair garage;
- (d) vehicle service shop.

**20.4.3 M2-3**

(1) Defined Area

M2-3 as shown on Schedule "A" Map No. 3A to this By-Law.

(2) Permitted Uses

Notwithstanding the permitted uses listed in Subsection 20.2, the permitted uses in the M2-3 Zone shall be limited to the following:

- (a) accessory building, structure or use;
- (b) single detached dwelling;
- (c) truck terminal;
- (d) warehouse.

(3) Regulations

(a) Side Yard Width (minimum)

- (i) from a truck terminal to a southerly lot line 60 m

(4) Holding "h" Symbol

The holding 'h' symbol and its removal shall only apply to a truck terminal.

**20.4.4 M2-4**

(1) Defined Area

M2-4 as shown on Schedule "A" Map No. 28 to this By-Law.

(2) Permitted Uses

Notwithstanding the permitted uses listed in Subsection 20.2, the permitted uses in the M2-4 Zone shall be limited to the following:

- (a) accessory building, structure or use;
- (b) service shop in an existing building.

**20.4.5 M2-5**

*By-law-62-2010  
(Replaced)*

(1) Defined Area

M2-5 as shown on Schedule "A" Map No. 29 to this By-Law.

(2) Permitted Uses

- (a) accessory building, structures or use;
- (b) servicing and repair of school buses.

**20.4.6 M2-6**

(1) Defined Area

M2-6 as shown on Schedule "A" Map No. 29 to this By-Law.

(2) Permitted Uses

Notwithstanding the permitted uses listed in Subsection 20.2, the permitted uses in the M2-6 Zone shall be limited to the following:

- (a) accessory building, structure or use;
- (b) automobile service station;
- (c) body shop;
- (d) vehicle repair garage;
- (e) vehicle sales or rental establishment;
- (f) vehicle service shop.

(3) Regulations

(a) Display of Automobiles

The maximum number of automobiles displayed in the front yard shall not exceed five (5).

#### **20.4.7 M2-7**

(1) Defined Area

M2-7 as shown on Schedule “A” Map No. 3-2 to this By-Law.

(2) Permitted Uses

Notwithstanding the permitted uses listed in Subsection 20.2, the permitted uses in the M2-7 Zone shall be limited to the following:

- (a) accessory building, structure or use;
- (b) maintenance yard and garage.

(3) Prohibited Uses

The following uses are specifically prohibited in the M2-7 Zone in addition to the uses specified in Subsection 4.29:

- (a) underground storage tanks.

#### **20.4.8 M2-8**

(1) Defined Area

M2-8 as shown on Schedule “A” Map No. 31 and 40 to this By-Law.

(2) Permitted Uses

Notwithstanding the permitted uses listed in Subsection 20.2, the permitted uses in the M2-8 Zone shall be limited to the following:

- (a) accessory building, structure or use;
- (b) accessory dwelling unit;
- (c) veterinary clinic.

#### **20.4.9 M2-9**

(1) Defined Area

M2-9 as shown on Schedule “A” Map No. 32 to this By-Law.

(2) Permitted Uses

The following uses are permitted in the M2-9 Zone in addition to the uses specified in Subsection 20.2:

- (a) sale of used goods;
- (b) vehicle sales or rental establishment.

**20.4.10 M2-10**

(1) Defined Area

M2-10 as shown on Schedule “A” Map No. 32 to this By-Law.

(2) Permitted Uses

Notwithstanding the permitted uses listed in Subsection 20.2, the permitted uses in the M2-10 Zone shall be limited to the following:

- (a) accessory building, structure or use;
- (b) agricultural equipment sales and service establishment;
- (c) vehicle repair establishment.

**20.4.11 M2-11**

(1) Defined Area

M2-11 as shown on Schedule “A” Map No. 35 to this By-Law.

(2) Permitted Uses

Notwithstanding the permitted uses listed in Subsection 20.2, the permitted uses in the M2-11 Zone shall be limited to the following:

- (a) accessory building, structure or use;
- (b) contractor’s yard or shop;
- (c) service shop;
- (d) vehicle sales and service establishment, limited to motorcycles, snowmobiles, and all-terrain vehicles as well as lawn and garden equipment

**20.4.12 M2-12**

(1) Defined Area

M2-12 as shown on Schedule “A” Map No. 51 to this By-Law.





## (2) Permitted Uses

Notwithstanding the permitted uses listed in Subsection 20.2, the permitted uses in the M2-12 Zone shall be limited to the following:

- (a) accessory building, structure or use;
- (b) agricultural use;
- (c) automobile service station;
- (d) bulk sales establishment;
- (e) car wash establishment, manual or automated, provided the lot is serviced by municipal sanitary sewer and water;
- (f) contractor's yard or shop;
- (g) factory outlet;
- (h) industrial use;
- (i) kennel;
- (j) research and development laboratory for agriculturally related products;
- (k) service shop;
- (l) truck terminal;
- (m) veterinary clinic;
- (n) warehouse;
- (o) auction establishment.

*By-Law # 78-2007  
(addition)*

### **20.4.13 M2-13**

#### (1) Defined Area

M2-13 as shown on Schedule "A" Map No. 56 to this By-Law.

#### (2) Permitted Uses

Notwithstanding the permitted uses listed in Subsection 20.2, the permitted uses in the M2-13 Zone shall be limited to the following:

- (a) accessory building, structure or use;
- (b) waste disposal site, landfill.

### **20.4.14 M2-14**

#### (1) Defined Area

M2-14 as shown on Schedule "A" Map No. 50 to this By-Law.

(2) Permitted Uses

Notwithstanding the permitted uses listed in Subsection 20.2, the permitted uses in the M2-14 Zone shall be limited to the following:

- (a) accessory building, structure or use;
- (b) bulk sales establishment for the purposes of storing, processing and selling topsoil.

(3) Regulations

- (a) Front Yard Depth (minimum) 15 m

**20.4.15 M2-15**

(1) Defined Area

M2-15 as shown on Schedule "A" Map No. 61 to this By-Law.

(2) Permitted Uses

Notwithstanding the permitted uses listed in Subsection 20.2, the permitted uses in the M2-15 Zone shall be limited to the following:

- (a) accessory building, structure or use;
- (b) accessory dwelling unit;
- (c) contractor's yard or shop.

**20.4.16 M2-16**

(1) Defined Area

M2-16 as shown on Schedule "A" Map No. 64A to this By-Law.

(2) Permitted Uses

Notwithstanding the permitted uses listed in Subsection 20.2, the permitted uses in the M2-16 Zone shall be limited to the following:

- (a) accessory building, structure or use;
- (b) agricultural sales and service establishment;
- (c) grain elevator and drying facility.

#### **20.4.17 M2-17**

(1) Defined Area

M2-17 as shown on Schedule "A" Map No. 17 to this By-Law.

(2) Permitted Uses

The following uses are permitted in the M2-17 Zone in addition to the uses specified in Subsection 20.2:

- (a) single detached dwelling.

(3) Regulations

- (a) Lot Area (minimum) 1.5 ha.

#### **20.4.18 M2-18**

(1) Defined Area

M2-18 as shown on Schedule "A" Map No. 47 to this By-Law.

(2) Permitted Uses

The following uses are permitted in the M2-18 Zone in addition to the uses specified in Subsection 20.2:

- (a) sale and service of recreational vehicles.

#### **20.4.19 M2-19**

*By-law # 60-2007  
(addition)*

(1) Defined Area

M2-19 as shown on Schedule "A" Map No. 17 to this By-Law.

(2) Permitted Uses

The following uses are permitted in the M2-19 Zone in addition to all other uses specified in Section 20.2:

- (a) a single unit dwelling.

#### **20.4.20 M2-20**

By-law 37-2012  
(Addition)

(1) Defined Area

M2-20 as shown on Schedule "A", Map 13 to this By-law

(2) Permitted Uses

The following uses are permitted in the M2-20 Zone in addition to all other uses specified in Section 20.2.

(a) vehicle sales and rental establishment

(3) Regulations

(a) Front Yard Depth - 20 metres

#### **20.4.21 M2-21**

By-law 6-2013  
(Addition)

(1) Defined Area

M2-21 as shown on Schedule "A", Map 35 to this By-law

(2) Permitted Uses

The following uses are permitted in the M2-21 Zone in addition to all other uses specified in Section 20.2.

(a) vehicle sales and rental establishment

#### **20.4.22 M2-22**

OMB Decision  
PL 100523

(1) Defined Area

M2 -22 as shown on Schedule A" Map No. 48 to this By-law.

(2) Permitted Uses

- (a) Soil Diversion and Recovery facility" means any building, structure or land used for collection, recycling, storage, separation, processing and treatment of non - hazardous soil and the receiving, separation and temporary storage of related materials which require Certificates of Approval under the Environmental Protection Act, but does not include:
1. Incineration
  2. Landfilling
  3. Composting

(3) Special Provisions

- (a) The northerly and easterly yard depth shall be 18.0 metres

**20.4.23 M2-23**

*By-law 77-2014  
(Addition)*

(1) Defined Area

**M2-23** as shown on Schedule “A”, Map 45

(2) Permitted Uses

The following uses are permitted in the M2-23 Zone in addition to all other uses specified in Section 20.2.

- (a) Propane Transfer Facility, Commercial

**20.4.24 M2-24**

*By-law 10-2016  
(Addition)*

(1) Defined Area

M2-24 as shown on Schedule “A”, Map 50 to this By-law

(2) Permitted Uses

Notwithstanding the permitted uses listed in Subsection 20.2, the permitted uses of the M2-24 Zone shall be limited to the following:

- (a) Bulk sales establishment for the purposes of storing, processing and selling topsoil.

(3) Special Provision

Notwithstanding Subsection 3.72(1), where a lot is divided into two or more zones, the uses, buildings and structures permitted on the lot shall be limited in each of the zones to those permitted in that zone but, otherwise, for the purposes of zoning regulations of lot area and frontage and of the location of buildings and structures on the lot, the lot shall be considered a single lot, rather than separate as otherwise contemplated by subsection 3.72(1).

**20.4.25 M2-25**

(1) Defined Area

M2-25 as shown on Schedule “A”, Map 52 to this By-law

(2) Permitted Uses

Waste Transfer Station limited to the transfer and temporary storage of non-hazardous liquid waste and subject to an Environmental Compliance Approval

All other uses permitted under the M2 Zone

**20.5.1 T-M2-15 06-22-2023**

(1) Defined Area

T-M2-15 06-22-2023 as shown on Schedule “A” Map No. 61 to this By-Law.

(2) Permitted Uses

The following uses are permitted in the T-M2-15 06-22-2023 Zone in addition to the uses specified in Subsection 20.4.15:

- (a) The existing single detached dwelling is to remain on the subject property for a temporary period, in addition to a new single detached dwelling.

(3) Expiry

The existing single detached dwelling shall be permitted until the 22th day of June, 2023, at which time the structure shall be removed from the lands affected.

## **SECTION 21. EXTRACTIVE INDUSTRIAL (M3) ZONE**

---

### **21.1 SCOPE**

The provisions of this Section shall apply in all Extractive Industrial (M3) Zones except as otherwise provided in the Special Provisions Subsection of this Section.

### **21.2 PERMITTED USES**

No person shall within any Extractive Industrial (M3) Zone, use any lot or erect, alter or use any building or structure for any purpose except for one or more of the following M3 Zone uses, namely:

- (1) pit;
- (2) agricultural use;
- (3) forestry uses excluding any establishments that either process forestry products or sell processed forestry products such as lumber yards.

### **21.3 REGULATIONS**

No person shall, within any Extractive Industrial (M2) Zone, use any lot or erect, alter or use any building or structure except in accordance with the following provisions:

- |  |                 |
|--|-----------------|
| (1) Lot Frontage (minimum)                       | 30.0 m          |
| (2) Front and Exterior Side Yard Depth (minimum) | 30.0 m          |
| (3) Interior Side Yard Width (minimum)           | 15.0 m          |
| (4) Rear Yard Depth (minimum)                    | 15.0 m          |
| (5) Landscaped Open Space (minimum)              | 10% of lot area |

### **21.4 SPECIAL PROVISIONS**

The following site-specific Zones apply to existing or unique situations that are not the standard "M3" Zone. If a regulation or use is not specified, the permitted uses of Subsection 21.2 and the regulations of Subsection 21.3 shall apply.

#### **21.4.1 M3-1**

- (1) Defined Area

M3-1 as shown on Schedule "A" Map No. 17 to this By-Law.

(2) Permitted Uses

The following uses are permitted in the M3-1 Zone in addition to the uses specified in Subsection 21.2:

- (a) asphalt plant.

(3) Regulations

(a) Setback from Thorndale Road (minimum)

- (i) asphalt plant and accessory buildings and structures 750 m

(b) Side Yard Width (minimum)

- (i) asphalt plant and accessory buildings and structures 50 m

(c) Rear Yard Depth (minimum)

- (i) asphalt plant and accessory buildings and structures 50 m

**21.4.2 M3-2**

(1) Defined Area

M3-2 as shown on Schedule “A” Map No. 17 to this By-Law.

(2) Entrance Regulations

Section 4.4 of this By-Law shall not apply.

**21.4.3 M3-3**

(1) Defined Area

M3-3 as shown on Schedule “A” Map No. 44 to this By-Law.

(2) Permitted Uses

The following uses are permitted in the M3-3 Zone in addition to the uses specified in Subsection 21.2:

- (a) asphalt plant.



#### **21.4.4 M3-4**

(1) Defined Area

M3-4 as shown on Schedule “A” Map No. 45 to this By-Law.

(2) Permitted Uses

The following uses are permitted in the M3-4 Zone in addition to the uses specified in Subsection 21.2:

- (a) industrial use;
- (b) truck terminal;
- (c) warehousing.

#### **21.4.4 M3-5**

*By-law 49-2017  
(Addition)  
LPAT – PL161154*

(1) Defined Area

M3-5 as shown on Schedule “A”, Map 28 to this By-Law.

(2) Special Provisions

Notwithstanding any other provision of this By-law, the lands zoned M3-5 shall be recognized as a single lot.

#### **21.4.6 M3-6**

*By-law 73-2018  
(Addition)*

(1) Defined Area

M3-6 as shown on Schedule “A”, Map 17 to this By-Law.

(2) Permitted Uses

The permitted uses of the M3-6 Zone shall be limited to the following use:

aggregate recycling operation as a stand-alone use for the storage and processing of used asphalt and concrete.

(3) Regulations

- (a) Lot Frontage (minimum)                      0 m

## SECTION 22. RESIDENTIAL INDUSTRIAL (RM) ZONE

---

### 22.1 **SCOPE**

The provisions of this Section shall apply in all Residential Industrial (RM) Zones except as otherwise provided in the Special Provisions Subsection of this Section.

### 22.2 **PERMITTED USES**

No person shall within any Residential Industrial (RM) Zone, use any lot or erect, alter or use any building or structure for any purpose except for one or more of the following RM Zone uses, namely:

- (1) contractor's yard or shop;
- (2) industrial use, non-effluent producing;
- (3) office, professional;
- (4) office, service;
- (5) service shop;
- (6) veterinary clinic;
- (7) one (1) accessory single unit dwelling located in front of and attached to a main building containing a permitted use specified in Clause (1) to Clause (6) above;
- (8) retail store accessory to the uses specified in Clause (1) to Clause (6) above and located entirely within the main building.

### 22.3 **REGULATIONS**

No person shall, within any Residential Industrial (RM) Zone, use any lot or erect, alter or use any building or structure except in accordance with the following provisions:

- |  |                      |
|--|----------------------|
| (1) Lot Area (minimum)                           | 4,000 m <sup>2</sup> |
| (2) Lot Frontage (minimum)                       | 50.0 m               |
| (3) Lot Depth (minimum)                          | 60.0 m               |
| (4) Front and Exterior Side Yard Depth (minimum) | 10.0 m               |
| (5) Interior Side Yard Width (minimum)           | 10.0 m               |
| (6) Rear Yard Depth (minimum)                    | 10.0 m               |
| (7) Lot Coverage (maximum)                       | 50% of lot area      |
| (8) Building Height (maximum)                    | 15.0 m               |
| (9) Landscaped Open Space (minimum)              | 25% of lot area      |

(10) Open Storage (maximum)

25% of lot area,  
provided that no open  
storage shall be  
permitted within any  
required yard and not  
in a front yard or  
exterior side yard, and  
not in rear yards or  
side yards on lots  
abutting Provincial  
Highway 401.

(11) Floor Area (maximum)

(a) Accessory single unit dwelling

185 m<sup>2</sup>

(b) Accessory retail store

30 m<sup>2</sup> or 25% of the  
total floor area of the  
main building,  
whichever is lesser

## **22.4 SPECIAL PROVISIONS**

The following site-specific Zones apply to existing or unique situations that are not the standard "RM" Zone. If a regulation or use is not specified, the permitted uses of Subsection 22.2 and the regulations of Subsection 22.3 shall apply.

### **22.4.1 RM-1**

*By-law 95-2019  
(Addition)*

(4) Defined Area

RM-1 as shown on Schedule "A", Map No. 48 to this By-law

(5) Permitted Uses

The following uses are permitted in the RM-1 Zone in addition to the  
uses specified in Subsection 22.2:

(b) vehicle repair garage

(6) Interior Side Yard Width (minimum) 3.0 m"

## SECTION 23. INSTITUTIONAL (I) ZONE

---

### 23.1 **SCOPE**

The provisions of this Section shall apply in all Institutional (I) Zones except as otherwise provided in the Special Provisions Subsection of this Section.

### 23.2 **PERMITTED USES**

No person shall within any Institutional (I) Zone, use any lot or erect, alter or use any building or structure for any purpose except for one or more of the following I Zone uses, namely:

- (1) assembly hall;
- (2) auditorium;
- (3) cemetery;
- (4) clinic;
- (5) club;
- (6) community centre;
- (7) continuum-of-care facility;
- (8) day nursery;
- (9) emergency care establishment;
- (10) funeral home;
- (11) group home type 2;
- (12) home for the aged/rest home;
- (13) institutional use;
- (14) library;
- (15) museum;
- (16) nursing home;
- (17) place of worship;
- (18) retirement home/lodge;
- (19) school, commercial;
- (20) school, elementary (public)
- (21) school, music;
- (22) school, secondary (public);
- (23) supportive community home.

### 23.3 **REGULATIONS**

No person shall, within any Institutional (I) Zone, use any lot or erect, alter or use any building or structure except in accordance with the following provisions:

- |  |                      |
|--|----------------------|
| (1) Lot Area (minimum)                           | 1,500 m <sup>2</sup> |
| (2) Lot Frontage (minimum)                       | 30.0 m               |
| (3) Front and Exterior Side Yard Depth (minimum) | 10.0 m               |

(4) Interior Side Yard Width (minimum)	6.0 m
(5) Rear Yard Depth (minimum)	7.5 m
(6) Lot Coverage (maximum)	25% of lot area
(7) Building Height (maximum)	10.0 m
(8) Landscaped Open Space (minimum)	25% of lot area

## **23.4 SPECIAL PROVISIONS**

The following site-specific Zones apply to existing or unique situations that are not the standard “I” Zone. If a regulation or use is not specified, the permitted uses of Subsection 23.2 and the regulations of Subsection 23.3 shall apply.

### **23.4.1 I-1**

#### **(1) Defined Area**

*By-Law # 18-2017  
(amendment)*

I-1 as shown on Schedule “A” Map No. 3-1 to this By-Law.

#### **(2) Permitted Uses**

Notwithstanding the permitted uses listed in Subsection 23.2, the permitted uses in the I-1 Zone shall be limited to the following:

- (a) accessory building, structure or use;
- (b) office, professional;
- (c) office, service;
- (d) retail store;
- (e) vehicle service shop.

### **23.4.2 I-2**

#### **(1) Defined Area**

I-2 as shown on Schedule “A” Map No. 35 to this By-Law.

#### **(2) Permitted Uses**

Notwithstanding the permitted uses listed in Subsection 23.2, the permitted uses in the I-2 Zone shall be limited to the following:

- (a) accessory building, structure or use;
- (b) nursing home;
- (c) converted dwelling containing a maximum of two-dwelling units.

### **23.4.3 I-3**

- (1) Defined Area

I-3 as shown on Schedule "A" Map No. 2-5 to this By-Law.

- (2) Permitted Uses

Notwithstanding the permitted uses listed in Subsection 23.2, the permitted uses in the I-3 Zone shall be limited to the following:

- (a) parking lot.

#### **23.4.4 I-4**

*By-Law # 25-2008  
(addition)*

- (1) Defined Area

I-4 as shown on Schedule "A" Map No. 58 to this By-Law.

- (2) Permitted Uses

- (a) a private school in addition to all other uses permitted in Section 23.2 of this By-Law.

#### **23.4.5 I-5**

*By-law # 102-2009  
(addition)*

- (1) Defined Area

I-5 as shown on Schedule A, Map No. 2-6 to this By-law.

- (2) Permitted Uses

- (a) cemetery

## SECTION 24. OPEN SPACE (OS) ZONE

---

### 24.1 **SCOPE**

The provisions of this Section shall apply in all Open Space (OS) Zones except as otherwise provided in the Special Provisions Subsection of this Section.

### 24.2 **PERMITTED USES**

No person shall within any Open Space (OS) Zone, use any lot or erect, alter or use any building or structure for any purpose except for one or more of the following OS Zone uses, namely:

- (1) conservation use;
- (2) forestry use;
- (3) open space;
- (4) park, public;
- (5) wildlife preserve;
- (6) works of a conservation authority.

### 24.3 **REGULATIONS**

No person shall, within any Open Space (OS) Zone, use any lot or erect, alter or use any building or structure except in accordance with the following provisions:

- |  |                 |
|--|-----------------|
| (1) Lot Area (minimum)                           | No Minimum      |
| (2) Lot Frontage (minimum)                       | No Minimum      |
| (3) Front and Exterior Side Yard Depth (minimum) | 15.0 m          |
| (4) Interior Side Yard Width (minimum)           | 15.0 m          |
| (5) Rear Yard Depth (minimum)                    | 15.0 m          |
| (6) Lot Coverage (maximum)                       | 25% of lot area |
| (7) Building Height (maximum)                    | 10.0 m          |
| (8) Landscaped Open Space (minimum)              | 10% of lot area |

### 24.4 **SPECIAL PROVISIONS**

The following site-specific Zones apply to existing or unique situations that are not the standard "OS" Zone. If a regulation or use is not specified, the permitted uses of Subsection 24.2 and the regulations of Subsection 24.3 shall apply.

#### **24.4.1 OS-1**

(1) Defined Area

OS-1 as shown on Schedule "A" Map No. 17 to this By-Law.

(2) Permitted Uses

The following uses are permitted in the OS-1 Zone in addition to the uses specified in Subsection 24.2:

- (a) accessory building, structure or use;
- (b) pit.

#### **24.4.2 OS-2**

(1) Defined Area

OS-2 as shown on Schedule "A" Map No. 27 to this By-Law.

(2) Permitted Uses

Notwithstanding the permitted uses listed in Subsection 24.2, the permitted uses in the OS-2 Zone shall be limited to the following:

- (a) accessory building, structure or use;
- (b) agricultural use;
- (c) single detached dwelling;
- (d) golf driving tee or range.

(3) Holding 'h' Symbol

The holding 'h' symbol and its removal shall only apply to the golf driving tee or range.

#### **24.4.3 OS-3**

(1) Defined Area

OS-3 as shown on Schedule "A" Map No. 42 to this By-Law.

(2) Permitted Uses

Notwithstanding the permitted uses listed in Subsection 24.2, the permitted uses in the OS-3 Zone shall be limited to the following:

- (a) accessory building, structure or use;
- (b) indoor/outdoor target range.



#### **24.4.4 OS-4**

(1) Defined Area

OS-4 as shown on Schedule "A" Map No. 37 to this By-Law.

(2) Permitted Uses

Notwithstanding the permitted uses listed in Subsection 24.2, the permitted uses in the OS-4 Zone shall be limited to the following:

- (a) accessory building, structure or use;
- (b) forestry use;
- (c) campground for boy scouts.

#### **24.4.5 OS-5**

(1) Defined Area

OS-5 as shown on Schedule "A" Map No. 63 to this By-Law.

(2) Permitted Uses

Notwithstanding the permitted uses listed in Subsection 24.2, the permitted uses in the OS-5 Zone shall be limited to the following:

- (a) cemetery;
- (b) agricultural use with the exception of related buildings and structures, and farm irrigation ponds.

#### **24.4.6 OS-6**

(1) Defined Area

OS-6 as shown on Schedule "A" Map No. 64 to this By-Law.

(2) Permitted Uses

The following uses are permitted in the OS-6 Zone in addition to the uses specified in Subsection 24.2:

- (a) campground or recreational trailer park.

#### **24.4.7 OS-7**

*By-law No.  
54-2017*

(1) Defined Area

OS-7 as shown on Schedule "A" Map No. 2-3 to this By-Law.

(2) Permitted Use

Notwithstanding the permitted uses listed in Subsection 24.2, the permitted uses of the OS-7 Zone shall be limited to the following:

(b) Existing permitted use

## SECTION 25. ENVIRONMENTAL PROTECTION (EP) ZONE

### **25.1 SCOPE**

The provisions of this Section shall apply in all Environmental Protection (EP) Zones except as otherwise provided in the Special Provisions Subsection of this Section.

### **25.2 PERMITTED USES**

No person shall within any Environmental Protection (EP) Zone, use any lot or erect, alter or use any building or structure for any purpose except for one or more of the following EP Zone uses, namely:

- (1) boat dock or ramp;
- (2) conservation use;
- (3) existing agricultural use;
- (4) wildlife preserve;
- (5) works of a conservation authority.

### **25.3 REGULATIONS**

No person shall, within any Environmental Protection (EP) Zone, use any lot or erect, alter or use any building or structure except in accordance with the following provisions:

- (1) Other than buildings and structures existing at the date of passing of this By-Law, no buildings or structures are permitted unless for flood control purposes and/or in accordance with the regulations of the Conservation Authority having jurisdiction, or other appropriate government agency. Boat ramps and docks shall require the approval of the Conservation Authority having jurisdiction.

**Note:** *(The following italicized text does not form part of this By-law and is provided for information purposes only):*

*Some of the lands on Schedule "A" to this By-law are subject to the Upper Thames River Conservation Authority (UTRCA) Ontario Regulation No. 157/06 or the Kettle Creek Conservation Authority (KCCA) Regulation No. 181/06. Where development or site works are proposed within a Regulated Area, as shown on schedules filed with the appropriate Conservation Authority, a permit from the Conservation Authority may be required. The appropriate Conservation Authority should be contacted to determine the extent of the Regulated Area. The appropriate Conservation Authority should be consulted before development, including construction, conversion, grading, filling or excavating occurs to determine whether the Authority Regulations apply.*

### **25.4 SPECIAL PROVISIONS**

The following site-specific Zones apply to existing or unique situations that are not the standard "EP" Zone. If a regulation or use is not specified, the permitted uses of Subsection 25.2 and the regulations of Subsection 25.3 shall apply.

#### **25.4.1 EP-1**

(1) Defined Area

EP-1 as shown on Schedule "A" Map No. 35, 42 and 49 to this By-Law.

(2) Permitted Uses

The following uses are permitted in the EP-1 Zone in addition to the uses specified in Subsection 25.2:

- (a) private park, provided no buildings or structures shall be permitted except in accordance with Clause (1) of Subsection 25.3.

#### **25.4.2 EP-2**

(1) Defined Area

EP-2 as shown on Schedule "A" Map No. 44 to this By-Law.

(2) Permitted Uses

The following uses are permitted in the EP-2 Zone in addition to the uses specified in Subsection 25.2:

- (a) pit.

#### **25.4.3 EP-3**

(1) Defined Area

EP-3 as shown on Schedule "A" Map No. 2-1 to this By-Law.

(2) Permitted Uses

The following uses are permitted in the EP-3 Zone in addition to the uses specified in Subsection 25.2:

- (a) golf course, provided no buildings or structures shall be permitted except in accordance with Clause (1) of Subsection 25.3.

#### **25.4.4 (EP-4)**

*By-law 47-2008  
(Addition)*

(1) Defined Area:

EP-4 as shown on Schedule "A", Map 58 to this By-law

(2) Permitted Uses:

The following use is permitted in the EP-4 Zone in addition to all other uses specified in Section 25.2:

- (a) outdoor paintball play area

(3) Definition:

The term, “outdoor paintball play area”, means the use of land for the purpose of accommodating the area of an outdoor paintball facility, including roped boundary demarcations and temporary obstacles, but does not include parking, equipment storage or management offices accessory to an outdoor paintball facility.

(4) Regulations:

Notwithstanding the provisions of Section 25.3, temporary structures used as obstacles related to the playing of paintball that occupy an area no larger than 9 square metres each and are without a roof, shall be permitted within the EP-4 Zone.

## SECTION 26. WETLAND (W) ZONE

---

### **26.1 SCOPE**

The provisions of this Section shall apply in all Wetland (W) Zones except as otherwise provided in the Special Provisions Subsection of this Section.

### **26.2 PERMITTED USES**

No person shall within any Wetland (W) Zone, use any lot or erect, alter or use any building or structure for any purpose except for one or more of the following W Zone uses, namely:

- (1) conservation use;
- (2) wildlife preserve;
- (3) works of a conservation authority.

### **26.3 REGULATIONS**

No person shall, within any Wetland (W) Zone, use any lot or erect, alter or use any building or structure except in accordance with the following provisions:

- (1) No buildings or structures are permitted unless for flood control purposes in accordance with the regulations of the Conservation Authority having jurisdiction or appropriate government agency.

***Note:*** *(The following italicized text does not form part of this By-law and is provided for information purposes only):*

*Some of the lands on Schedule "A" to this By-law are subject to the Upper Thames River Conservation Authority (UTRCA) Ontario Regulation No. 157/06 or the Kettle Creek Conservation Authority (KCCA) Regulation No. 181/06. Where development or site works are proposed within a Regulated Area, as shown on schedules filed with the appropriate Conservation Authority, a permit from the Conservation Authority may be required. The appropriate Conservation Authority should be contacted to determine the extent of the Regulated Area. The appropriate Conservation Authority should be consulted before development, including construction, conversion, grading, filling or excavating occurs to determine whether the Authority Regulations apply.*

### **26.4 SPECIAL PROVISIONS**

The following site-specific Zones apply to existing or unique situations that are not the standard "W" Zone. If a regulation or use is not specified, the permitted uses of Subsection 26.2 and the regulations of Subsection 26.3 shall apply.

#### **26.4.1 W-1**

(1) Defined Area

W-1 as shown on Schedule "A" Map No. 49 to this By-Law.

(2) Permitted Uses

The following uses are permitted in the EP-4 Zone in addition to the uses specified in Subsection 26.2:

- (a) Private park, provided no buildings or structures shall be permitted except in accordance with Clause (1) of Subsection 26.3.

## **SECTION 27. FUTURE DEVELOPMENT (FD) ZONE**

---

### **27.1 SCOPE**

The provisions of this Section shall apply in all Future Development (FD) Zones except as otherwise provided in the Special Provisions Subsection of this Section.

### **27.2 PERMITTED USES**

No person shall within any Future Development (FD) Zone, use any lot or erect, alter or use any building or structure for any purpose except for one or more of the following FD Zone uses, namely:

- (1) existing permitted use.

### **27.3 REGULATIONS**

No person shall, within any Future Development (FD) Zone, use any lot or erect, alter or use any building or structure except in accordance with the following provisions:

- (1) The minimum lot area and frontage, front, side and rear yard requirements, the maximum lot coverage and building height shall remain as they lawfully existed as of the day of the passing of this By-Law.
- (2) Clause (1) above shall not apply to prevent the erection or alteration of dwellings or the erection or alteration of buildings accessory thereto in compliance with the regulations of Section 9.
- (3) Dwelling Units Per Lot (maximum) 1 only

### **27.4 SPECIAL PROVISIONS**

The following site-specific Zones apply to existing or unique situations that are not the standard "FD" Zone. If a regulation or use is not specified, the permitted uses of Subsection 27.2 and the regulations of Subsection 27.3 shall apply.

#### **27.4.1 FD-1**

- (1) Defined Area

FD-1 as shown on Schedule "A" Map No. 2-5 to this By-Law.



(2) Permitted Uses

The following uses are permitted in the FD-1 Zone in addition to the uses specified in Subsection 27.2:

- (a) accessory building, structure or use;
- (b) single detached dwelling.

(3) The uses permitted under clause (2) above shall be subject to the regulations of the R1 Zone.

(4) Note: Lands within the FD-1 Zone are within a designated Well Head Protection Area. See the Municipality of Thames Centre Official Plan for study requirements and special restrictions.

#### **27.4.2 FD-2**

(1) Defined Area

FD-2 as shown on Schedule “A” Map No. 42 to this By-Law.

(2) Permitted Uses

The following uses are permitted in the FD-2 Zone in addition to the uses specified in Subsection 27.2:

- (a) accessory building, structure or use;
- (b) contractor’s yard or shop;
- (c) single detached dwelling.

#### **27.4.3 FD-3**

(1) Defined Area

FD-3 as shown on Schedule “A” Map No. 2-5 to this By-Law.

Note: Lands within the FD-3 Zone are within a designated Area of High Susceptibility and/or Well Head Protection Area. See the Municipality of Thames Centre Official Plan for study requirements and special restrictions.

#### **27.4.4 FD-4**

*By-law 93-2015  
(Addition)*

(1) Defined Area

FD-4 as shown on Schedule “A” Map No. 13 to this By-Law.

(2) Permitted Uses

Uses existing as of the day of the passing of this By-law.

(3) Regulations

(a) Lot Area (minimum) 3.5 ha"

*By-law 11-2016*

*(Addition)* **27.4.5 FD-5**

(1) Defined Area

FD-5 as shown on Schedule "A", Map 2-2 to this By-law

(2) Regulations

(a) Lot Area (minimum) 4.25 ha"

**27.4.6 FD-6**

(1) Defined Area

FD-6 as shown on both Schedule "A", Map 2-2 to this By-law and on Schedule "A", Map 2-3 to this By-law.

(2) Regulations

(a) Lot Area (minimum) 0.98 ha  
(b) Lot Frontage (minimum) 123 m"

*By-law No.  
20-2017  
(Addition)*

*By-law No.  
54-2017  
Amendment*

*By-law No.  
16-2018  
Amendment*

**27.4.7 FD-7**

(1) Defined Area

FD-7 as shown on both Schedule "A", Map 27 to this By-law

(2) Regulations

(a) Lot Area (minimum) 5.5 ha  
(b) Lot Frontage (minimum) 95 m

*By-law No.  
66-2017  
(Addition)*

## **27.5 TEMPORARY USES**

*By-law # 4-2007  
(addition)*

The following site-specific temporary use Zones apply to existing or unique situations where a specific use is permitted on a temporary basis, and are not the standard “FD” Zone. If a regulation or use is not specified, the permitted uses of Subsection 27.2 and the regulations of Subsections 27.3 shall apply. All permitted uses listed in this subsection shall only be permitted until the expiry date listed for each such use, at which time the use is no longer permitted and shall be removed.

## **SECTION 28. ENACTMENT**

---

### **28.1 CONFLICT WITH OTHER BY-LAWS**

In the event of any conflict or inconsistency between this By-law and any other general or special By-law of the Corporation, the provisions of this By-law shall prevail.

### **28.2 REPEAL OF EXISTING BY-LAWS**

All previous by-laws of the Corporation of the Municipality of Thames Centre passed pursuant to Section 34 of the Planning Act are hereby repealed.

### **28.3 EFFECTIVE DATE**

This By-law shall come into force on the date it is passed by Council subject to the provisions of the Planning Act, 1990, as amended.

**READ A FIRST AND SECOND TIME THIS 11<sup>th</sup> DAY OF SEPTEMBER, 2006.**

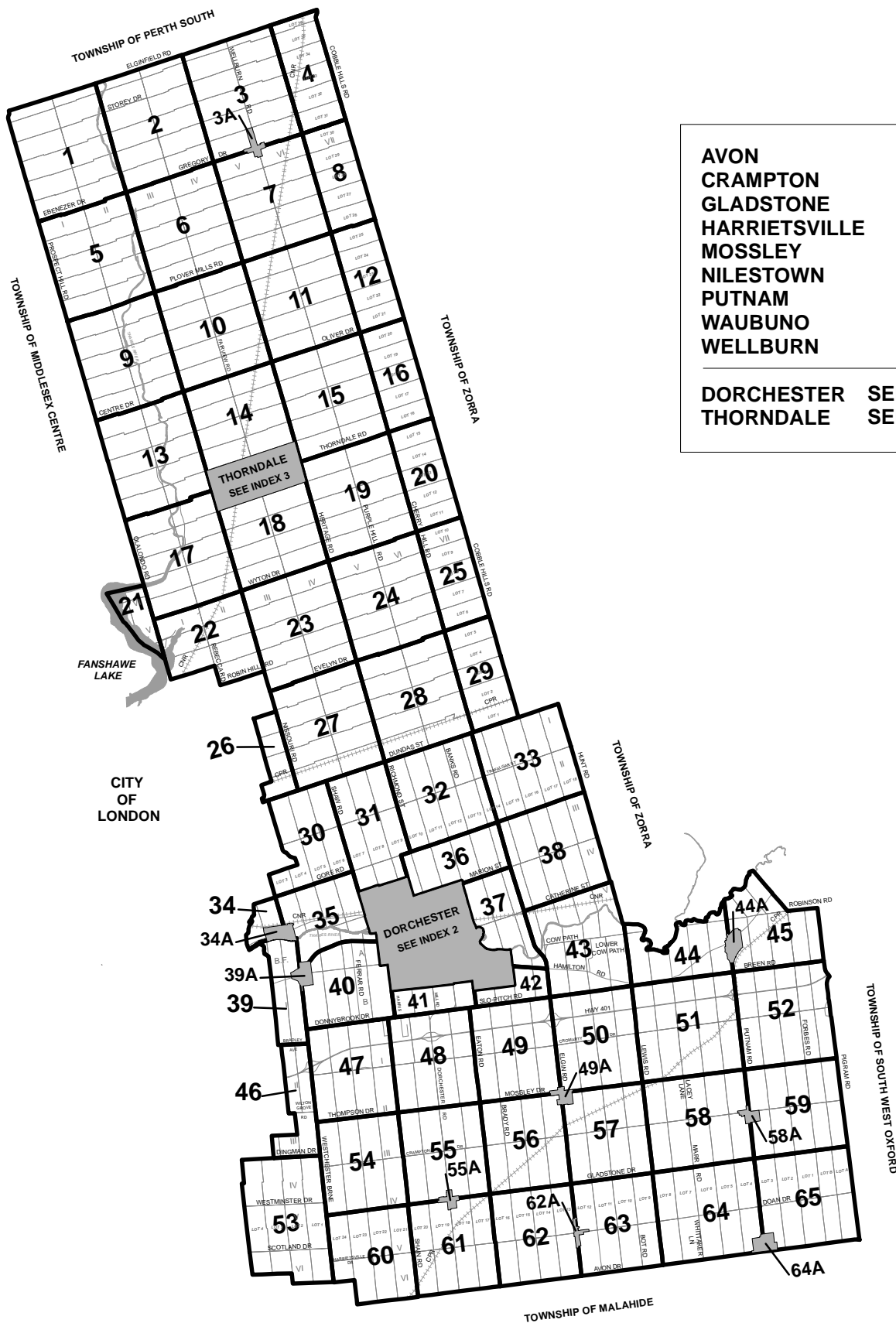
\_\_\_\_\_  
Mayor

\_\_\_\_\_  
Clerk

**READ A THIRD TIME AND FINALLY PASSED AND SEALED THIS 11<sup>th</sup> DAY OF SEPTEMBER, 2006.**

\_\_\_\_\_  
Mayor

\_\_\_\_\_  
Clerk



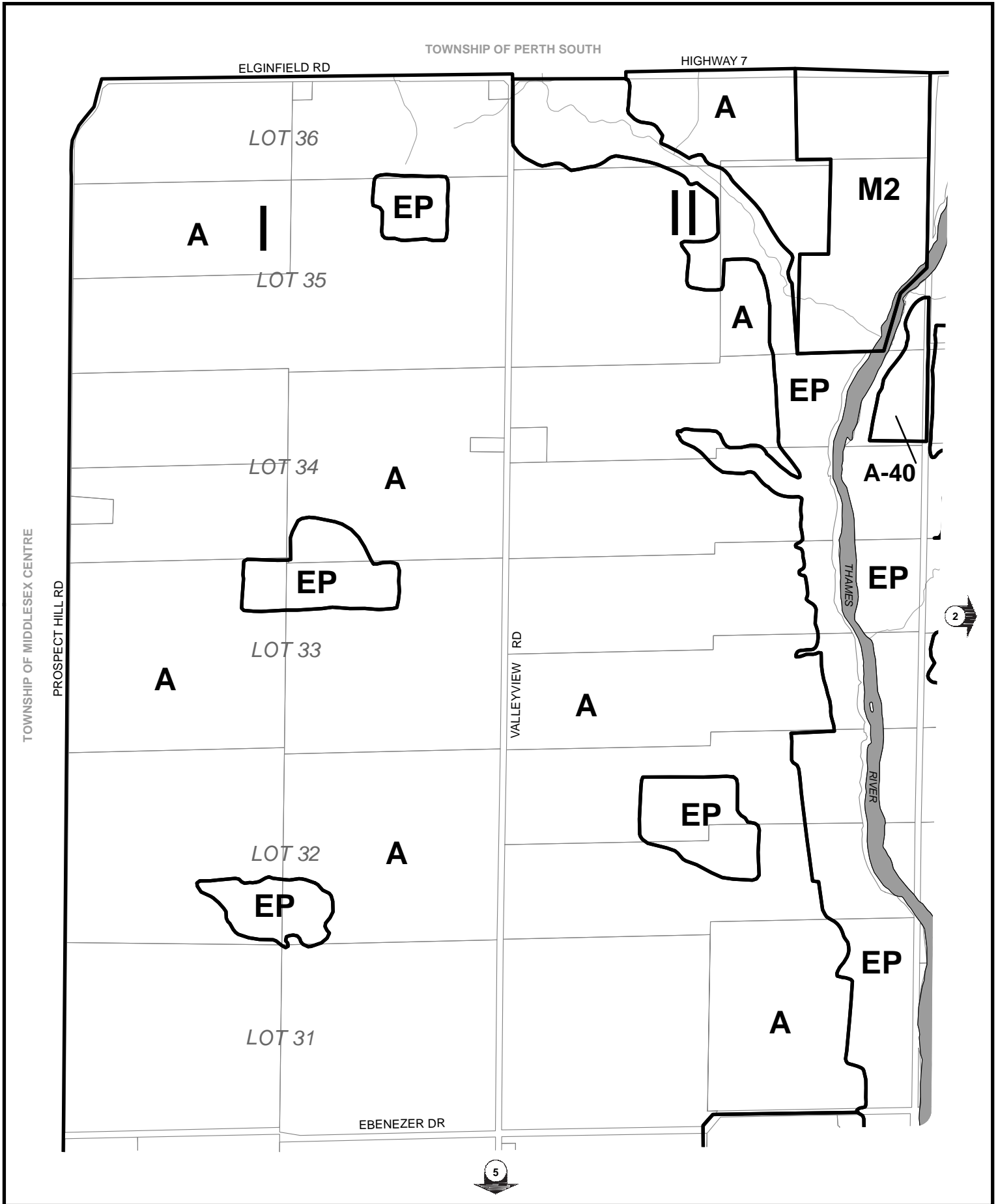
## MUNICIPALITY OF THAMES CENTRE

ZONING BY-LAW NO. 75-2006

SCALE: 1:175,000  
0 0.5 1 2 3 4 KM

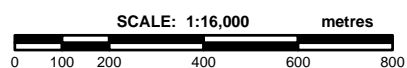


SCHEDULE A  
INDEX 1



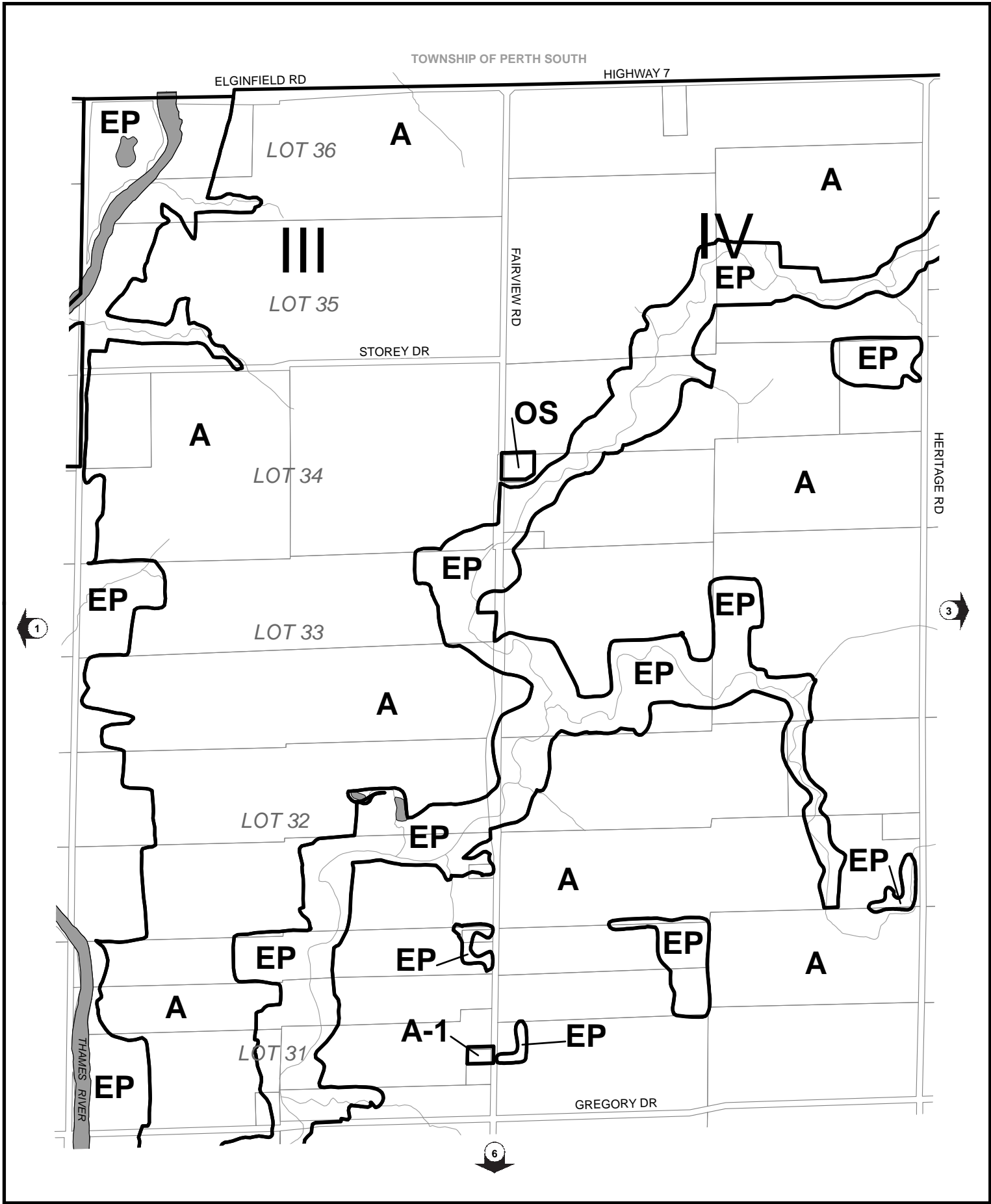
# MUNICIPALITY OF THAMES CENTRE

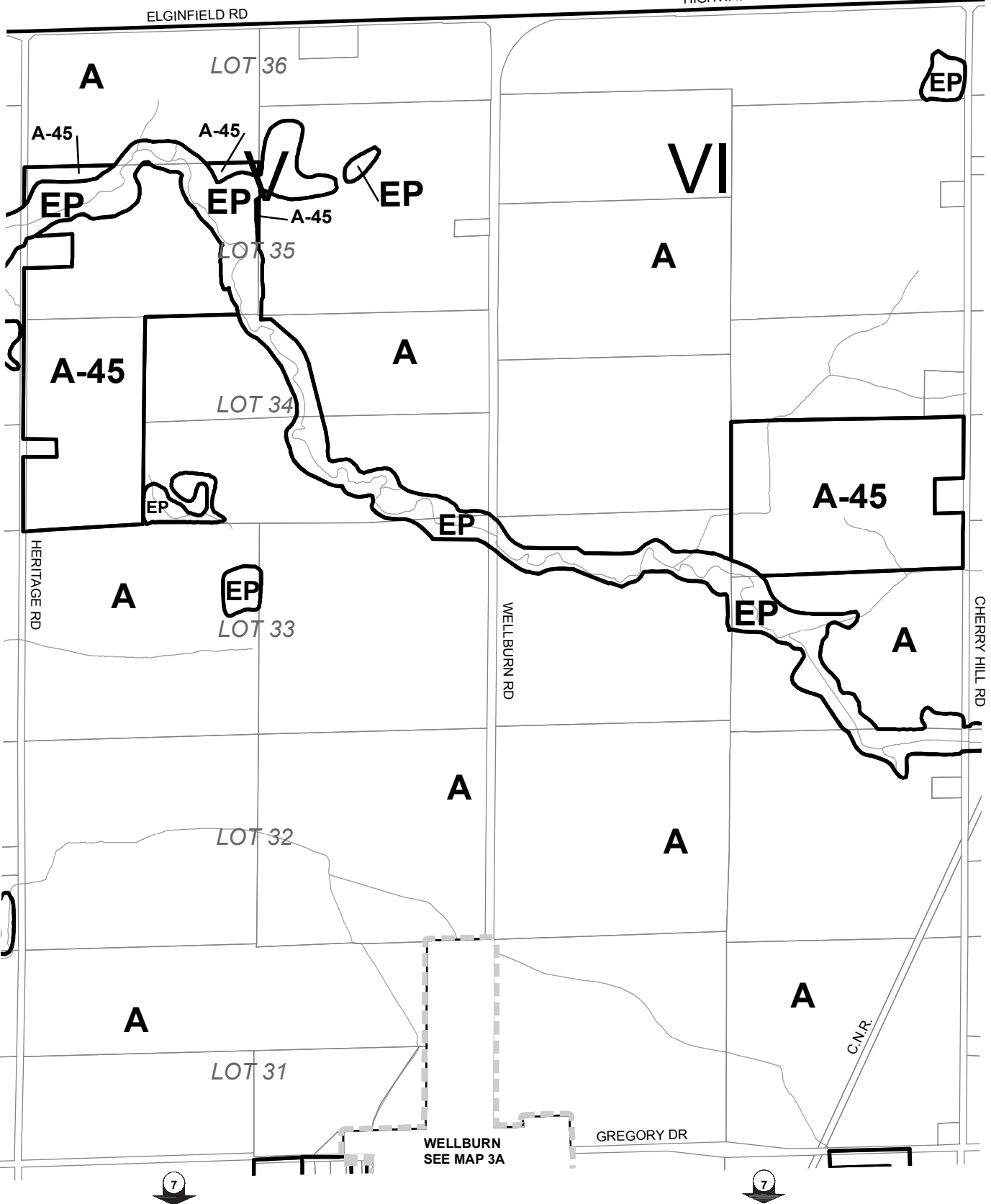
ZONING BY-LAW NO. 75-2006



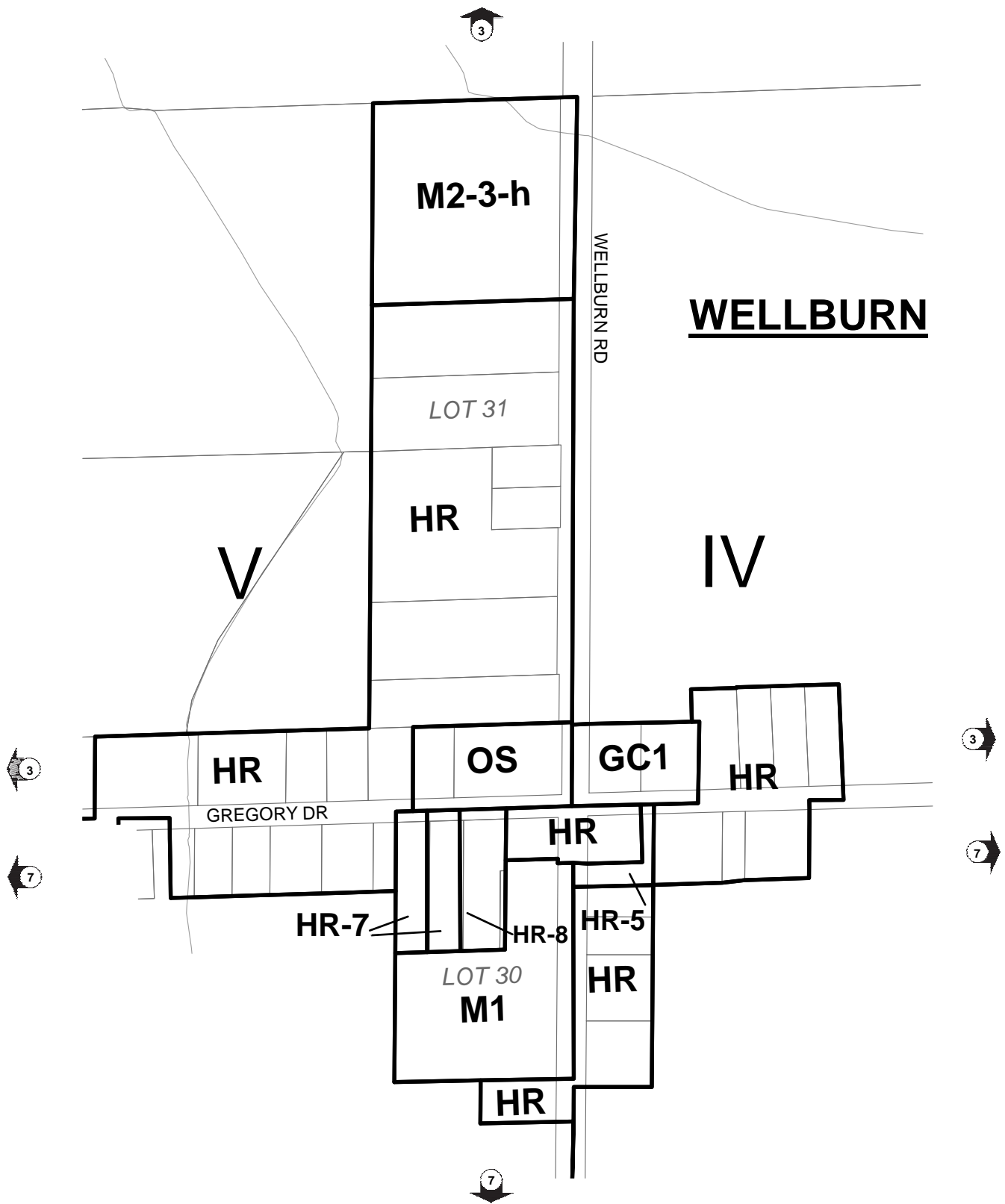
SCHEDULE A  
MAP NO.

1



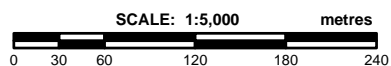






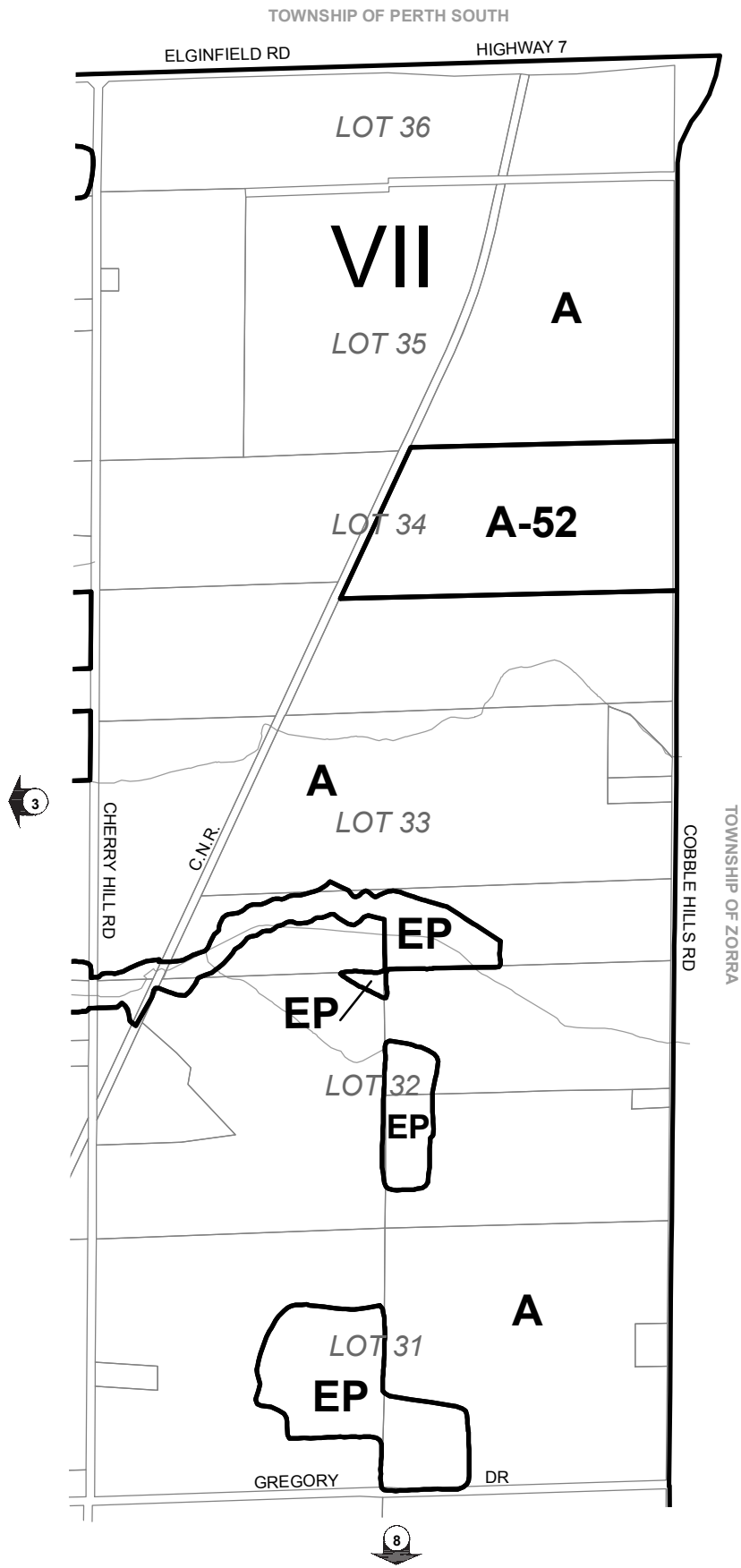
# MUNICIPALITY OF THAMES CENTRE

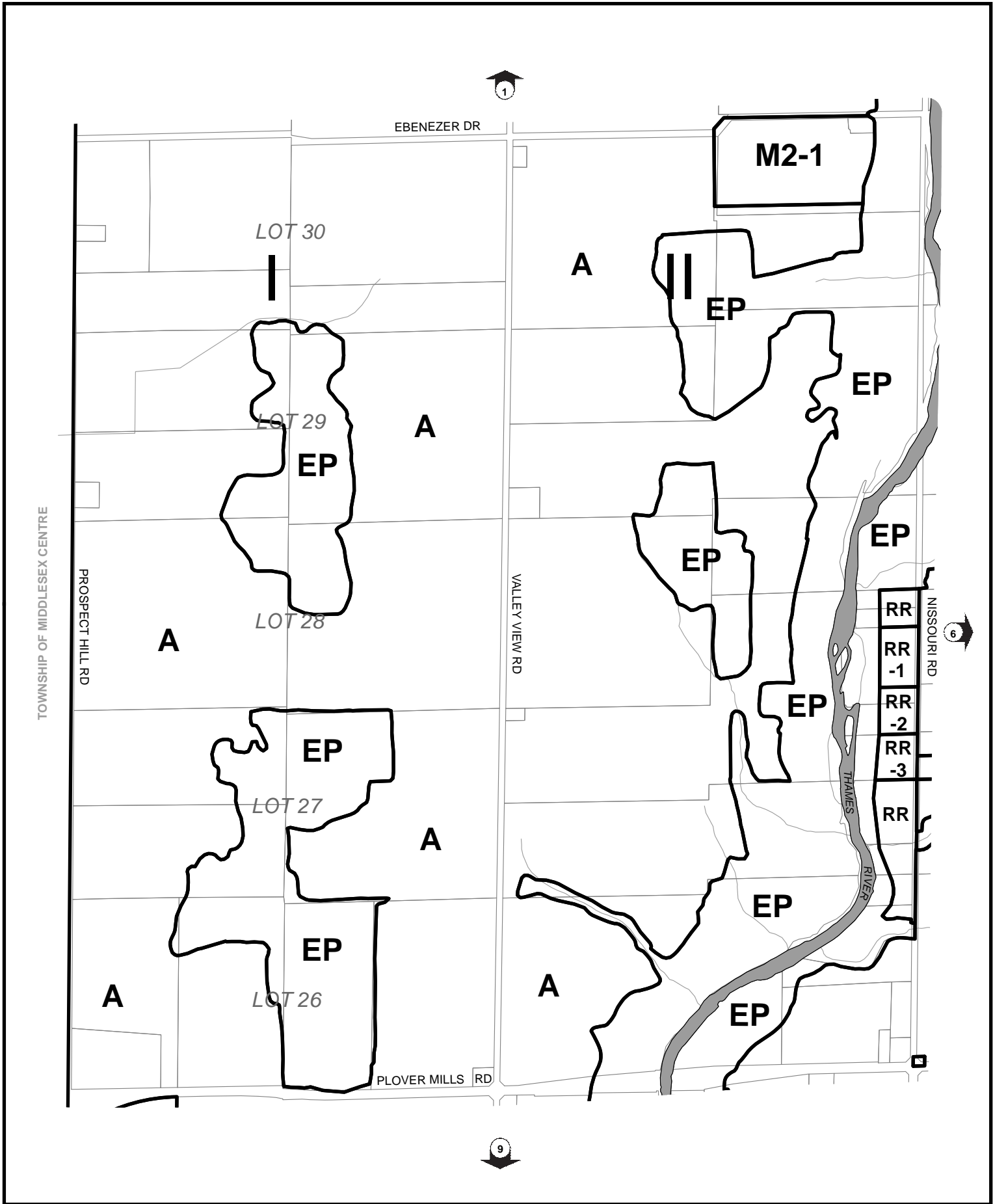
ZONING BY-LAW NO. 75-2006



SCHEDULE A  
MAP NO.

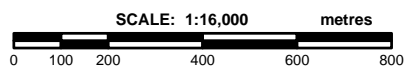
**3A**





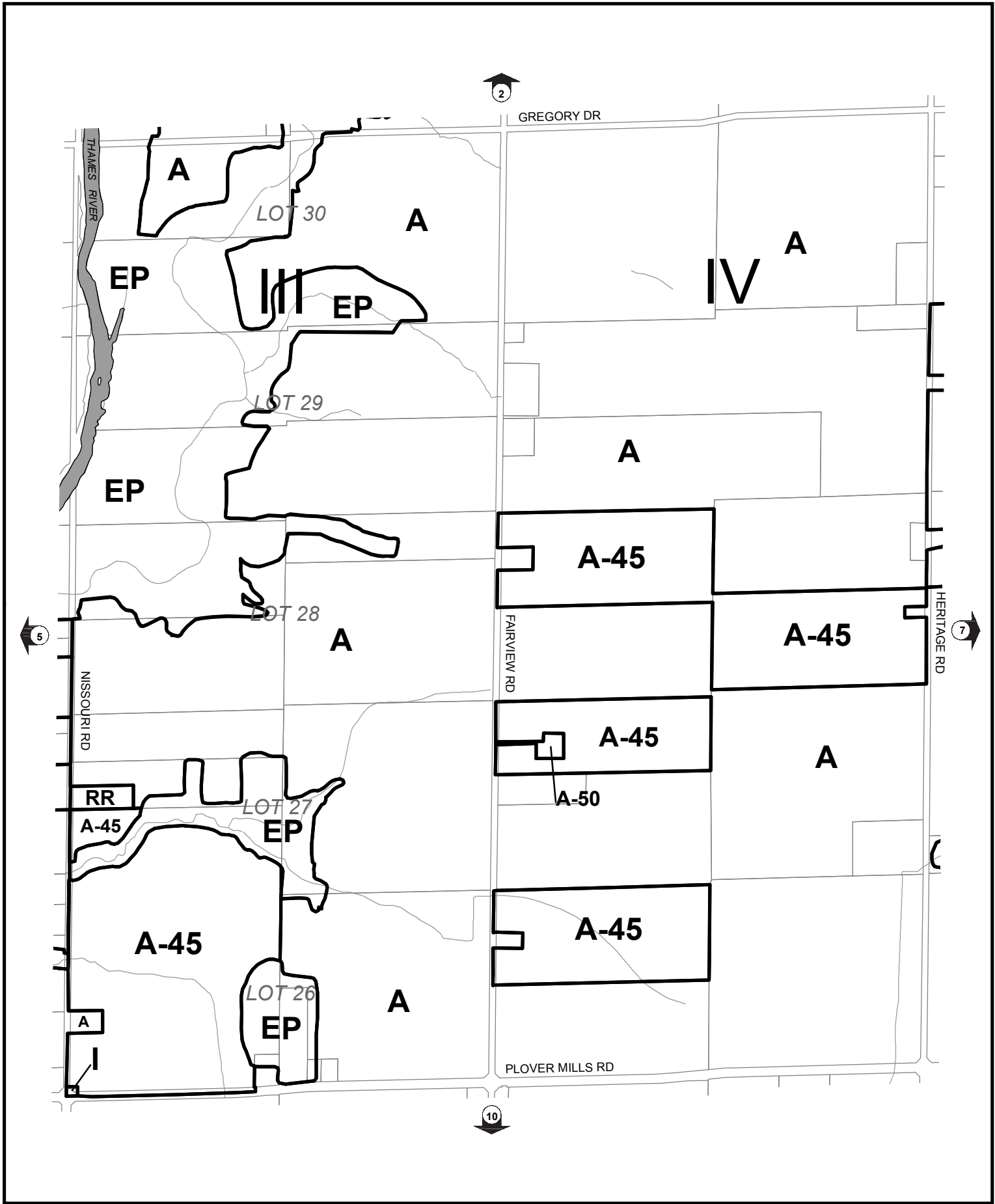
## MUNICIPALITY OF THAMES CENTRE

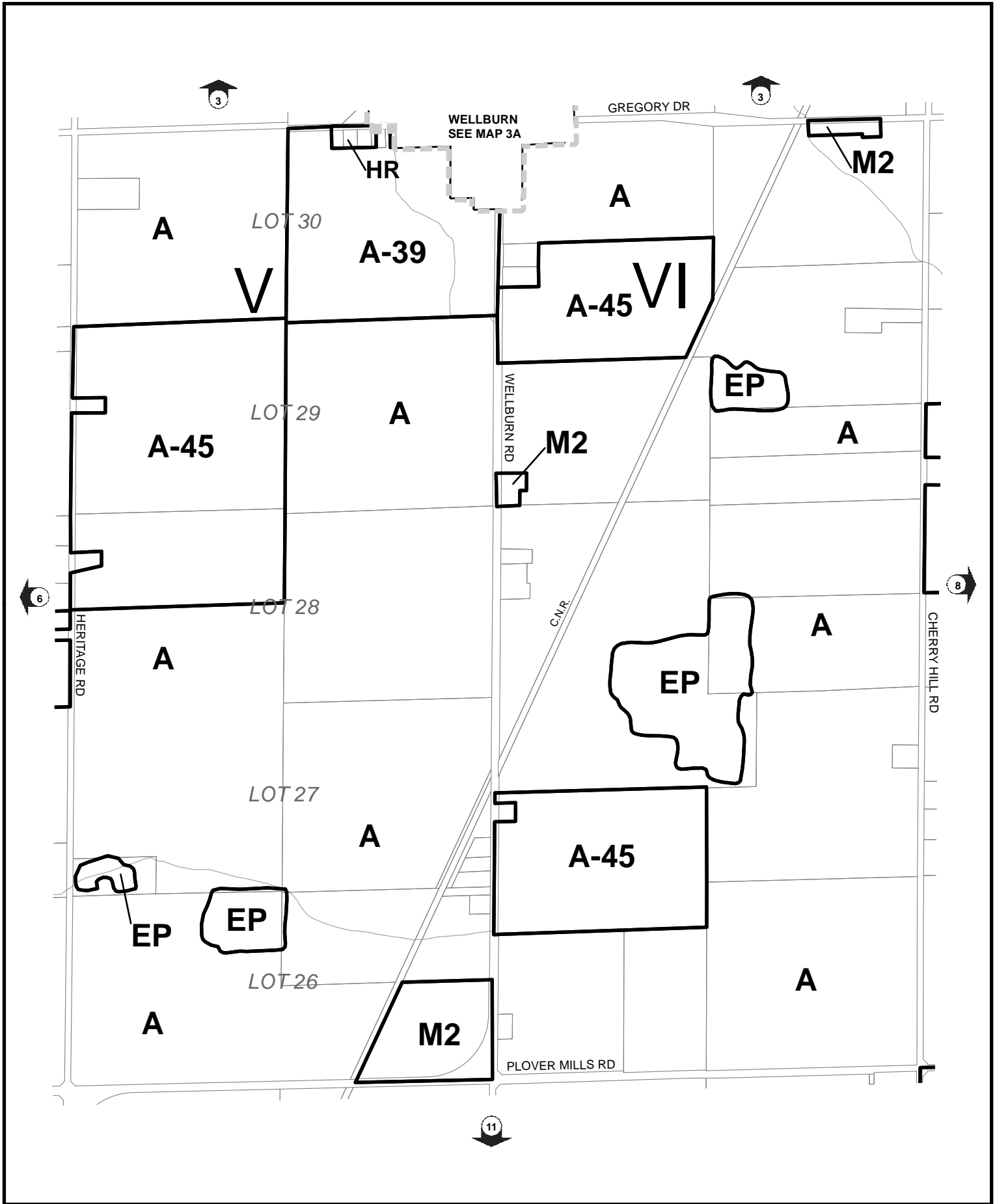
ZONING BY-LAW NO. 75-2006

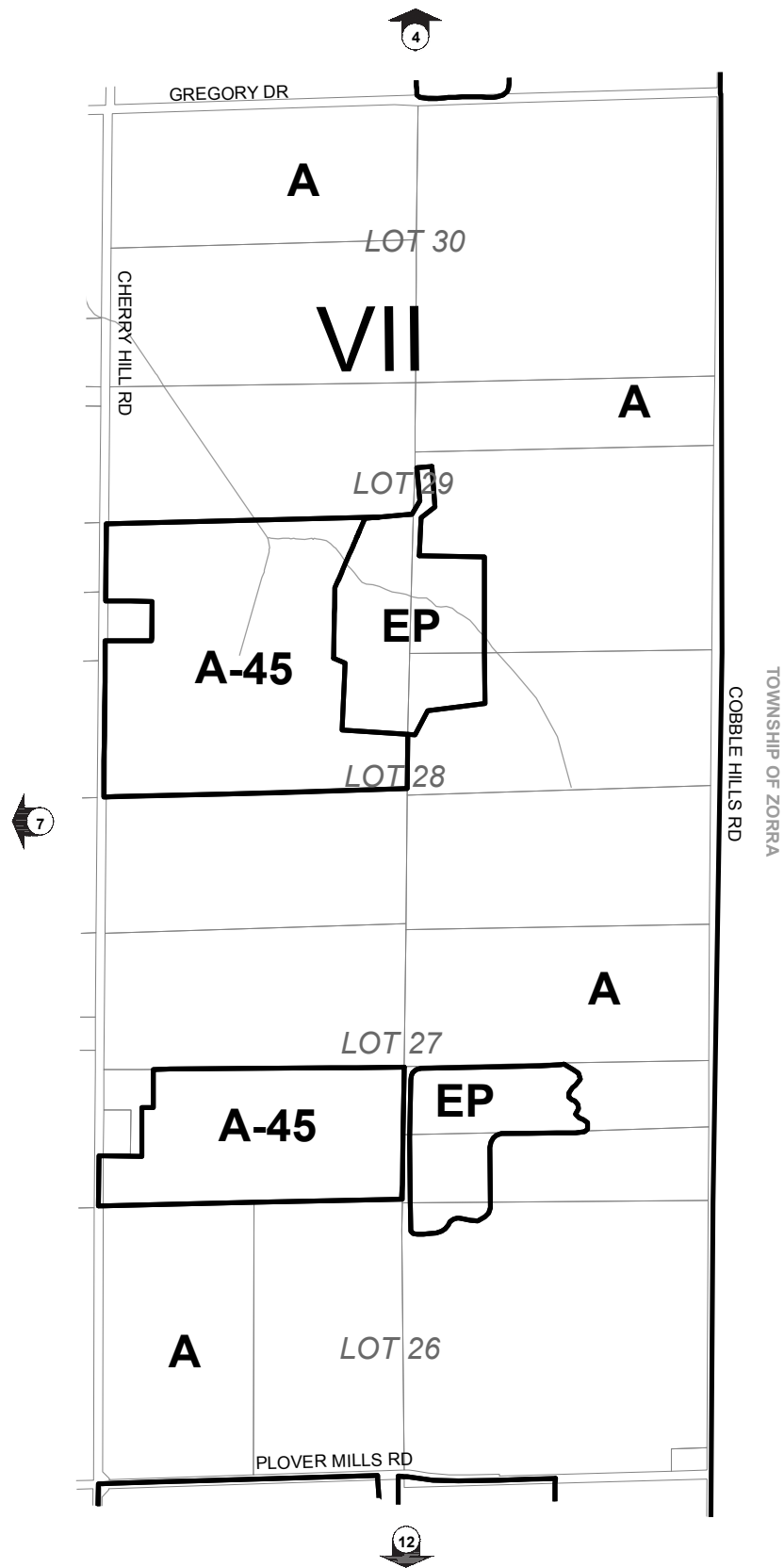


SCHEDULE A  
MAP NO.

**5**

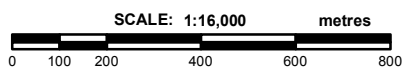






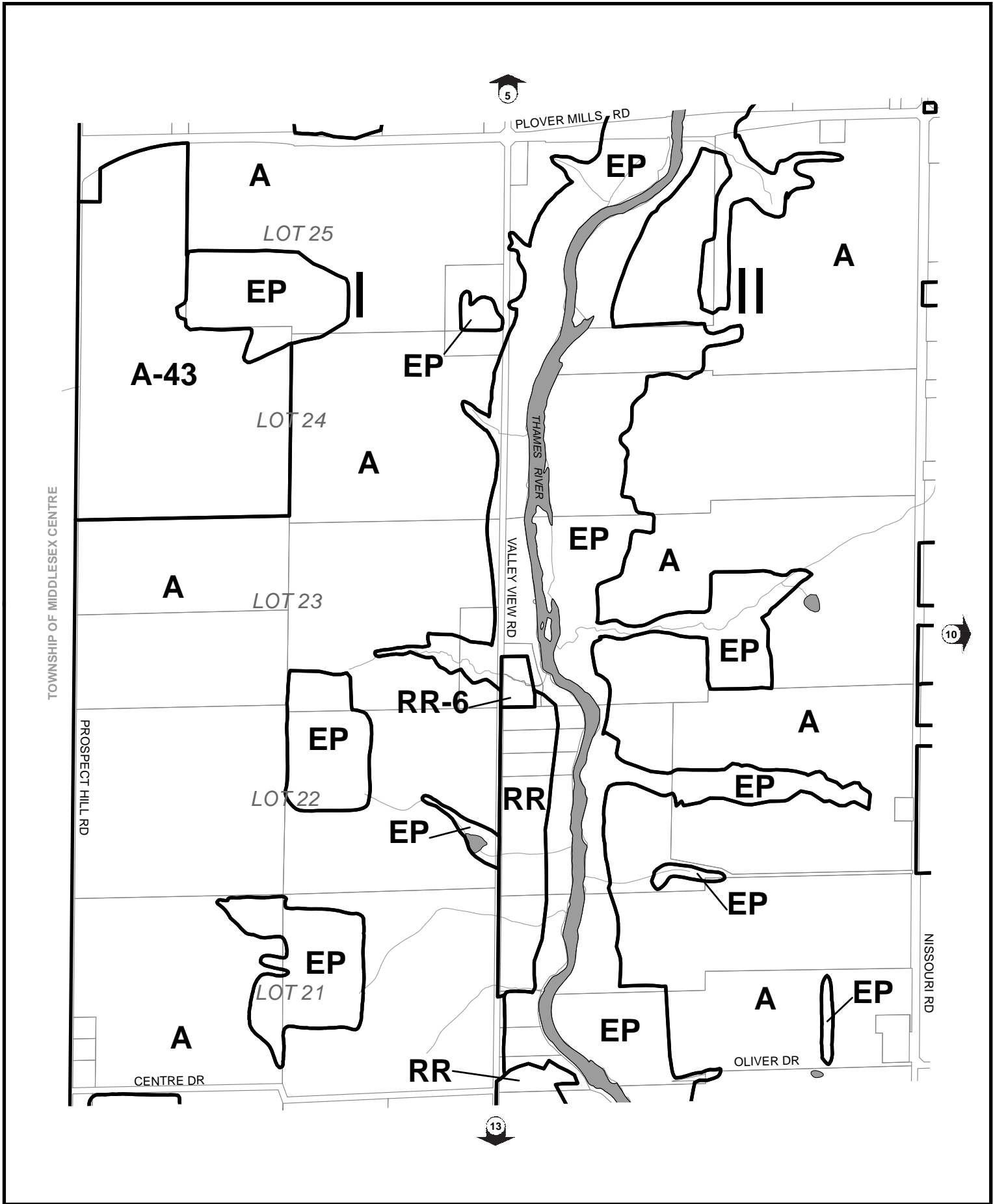
# MUNICIPALITY OF THAMES CENTRE

ZONING BY-LAW NO. 75-2006



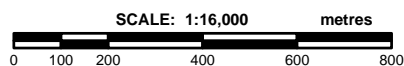
SCHEDULE A  
MAP NO.

8



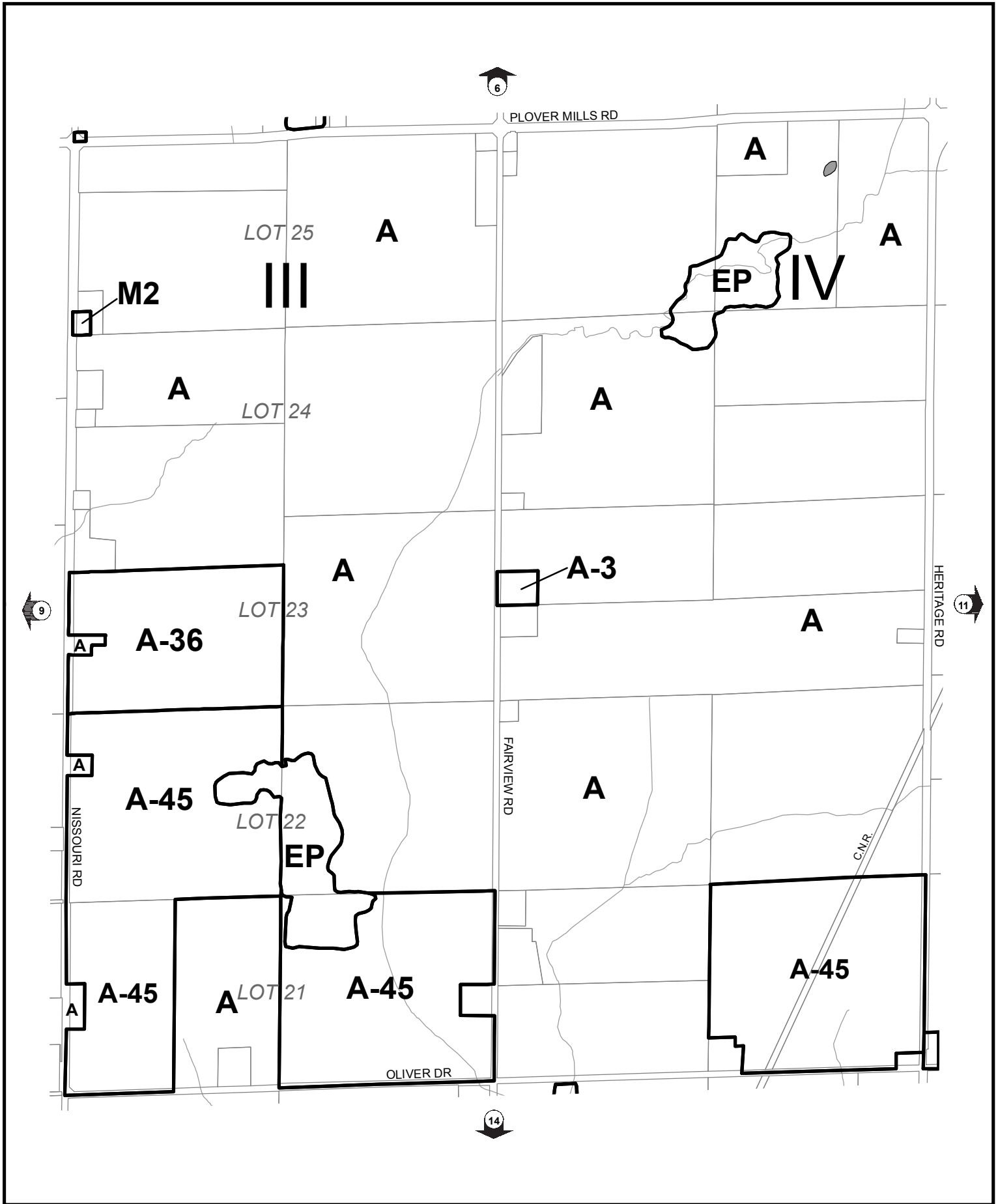
# MUNICIPALITY OF THAMES CENTRE

ZONING BY-LAW NO. 75-2006



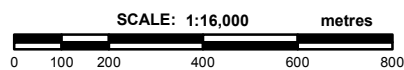
SCHEDULE A  
MAP NO.

9



# MUNICIPALITY OF THAMES CENTRE

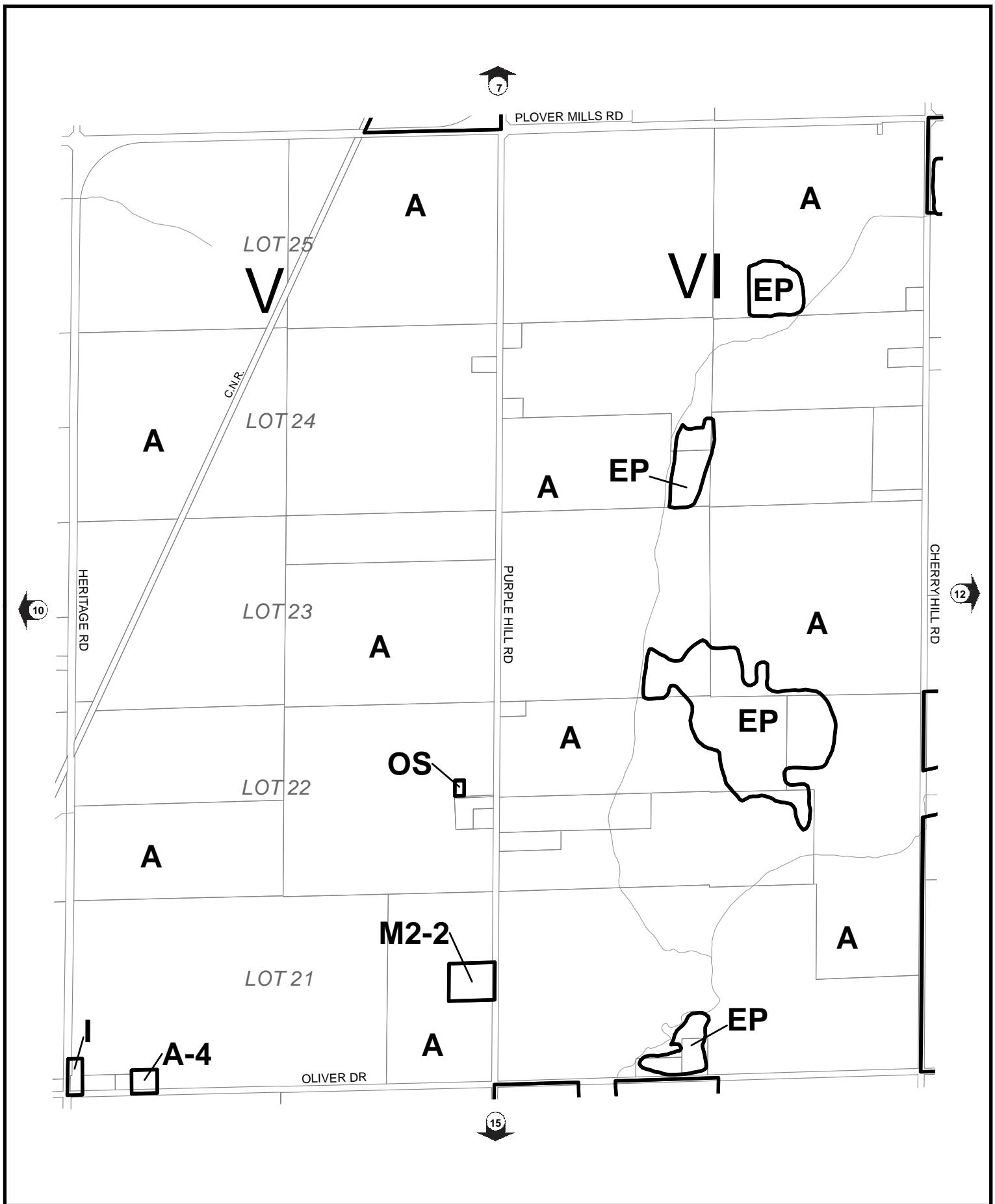
ZONING BY-LAW NO. 75-2006



SCHEDULE A  
MAP NO.

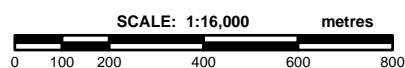
10





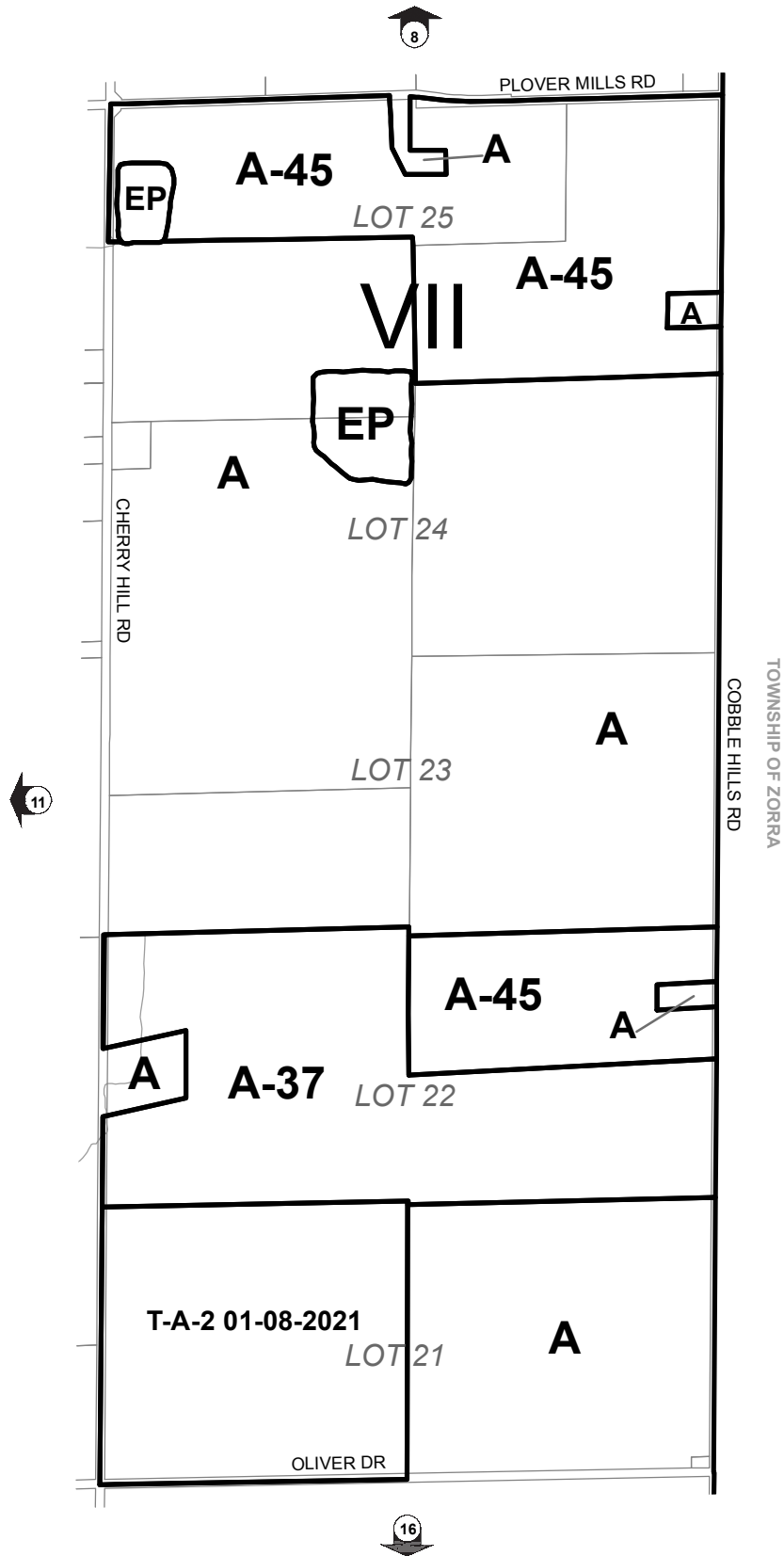
## MUNICIPALITY OF THAMES CENTRE

ZONING BY-LAW NO. 75-2006



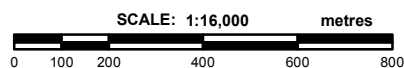
SCHEDULE A  
MAP NO.

**11**

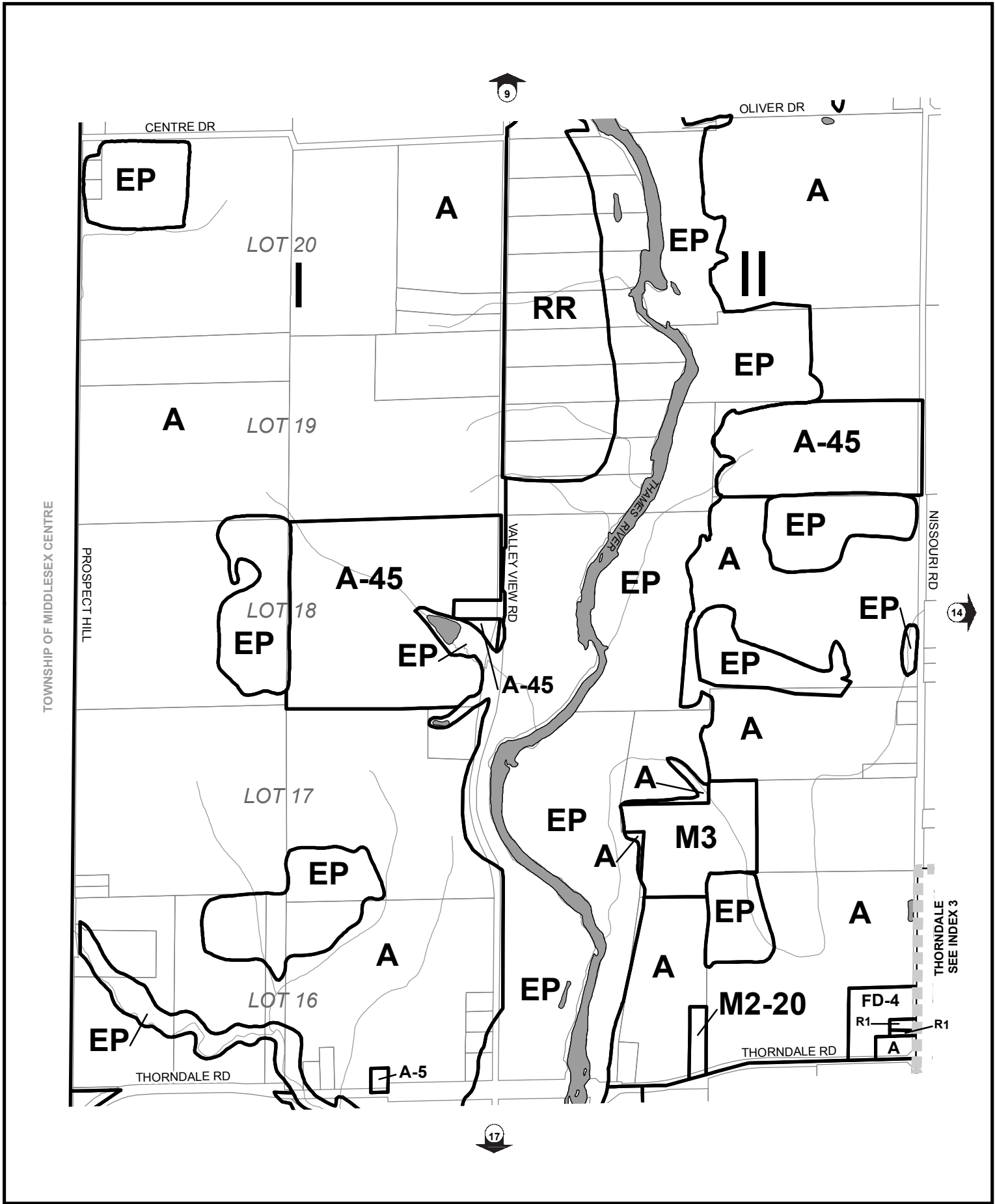


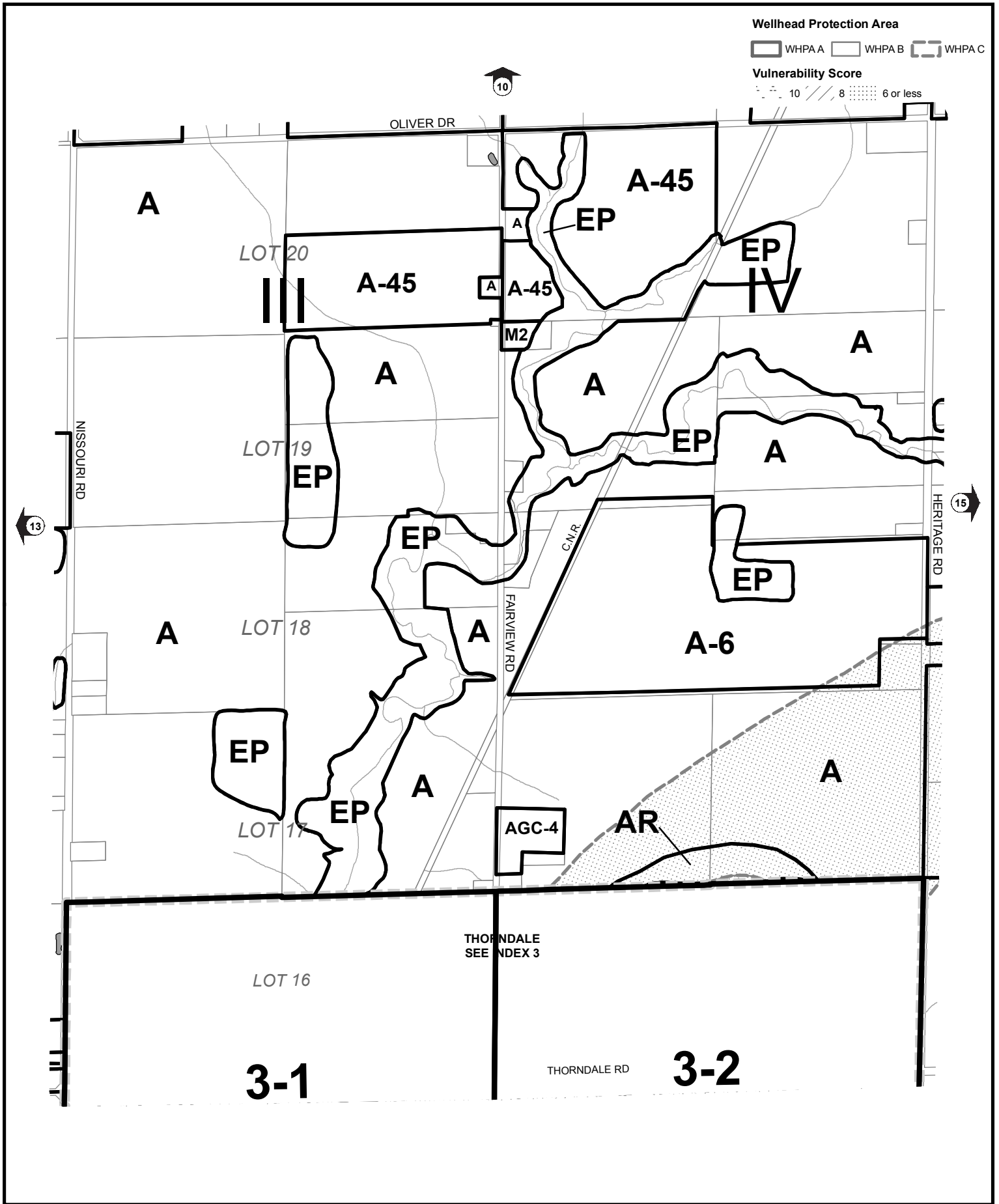
# MUNICIPALITY OF THAMES CENTRE

ZONING BY-LAW NO. 75-2006



SCHEDULE A  
MAP NO.  
**12**



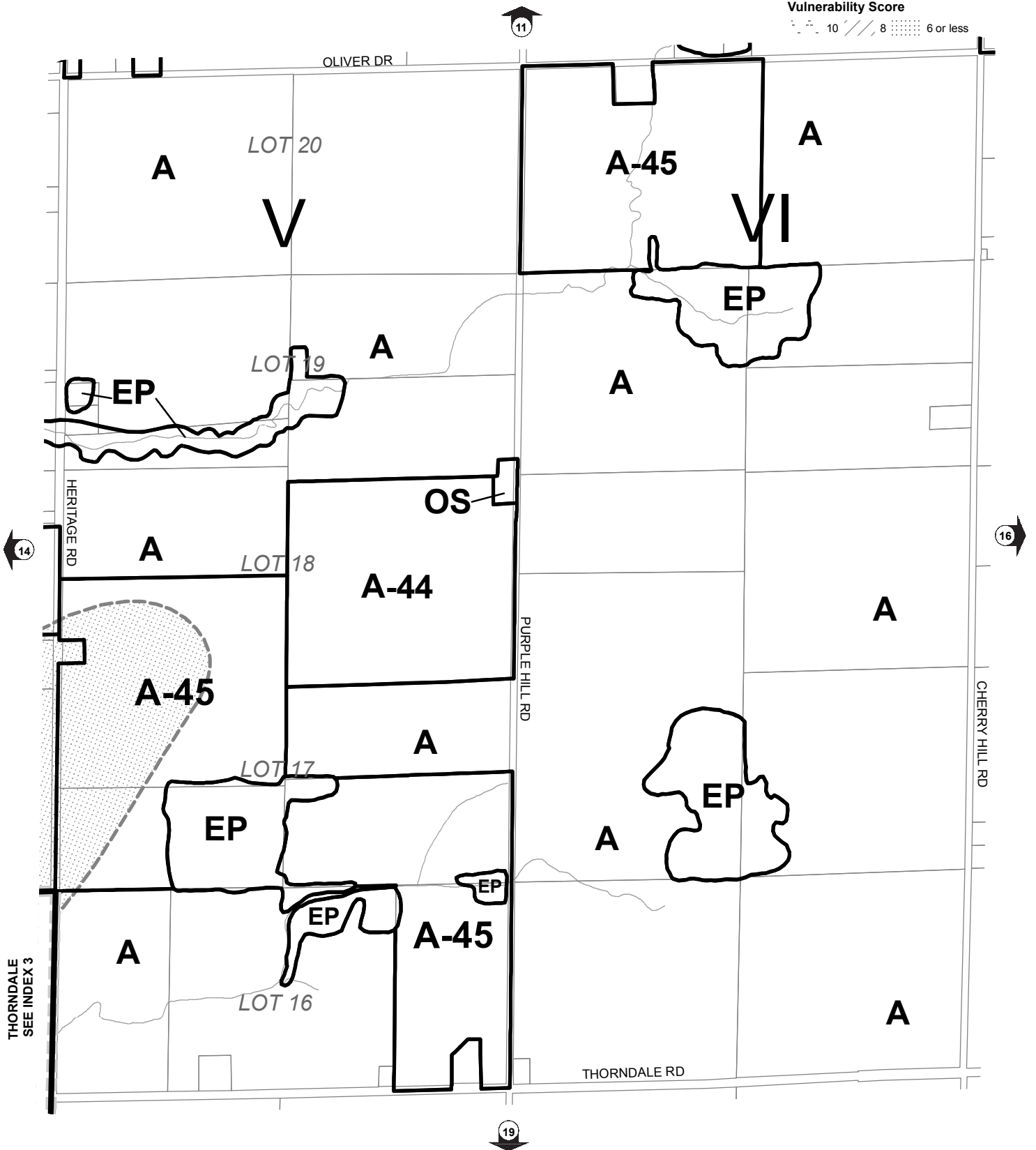


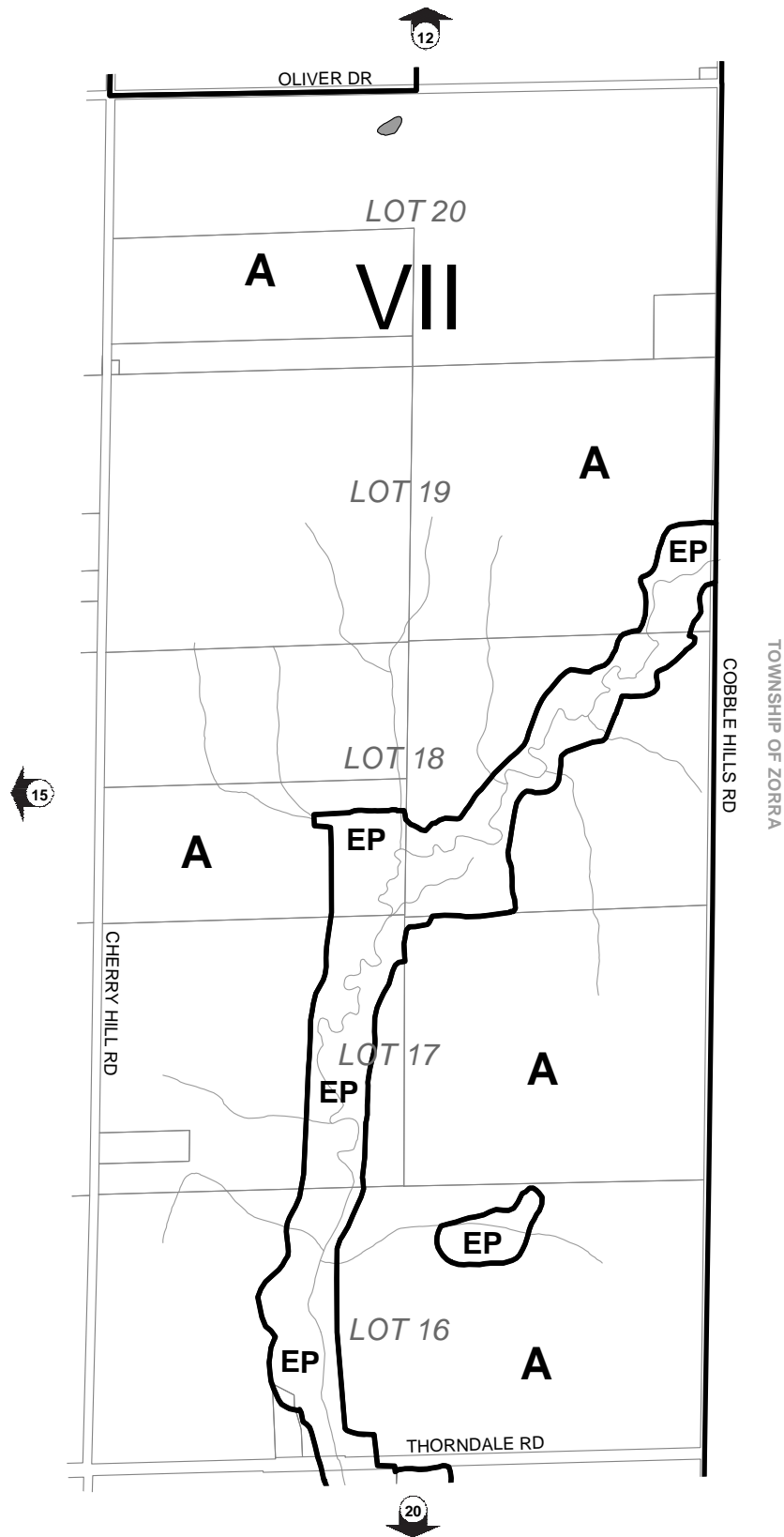
Wellhead Protection Area

WHPA A WHPA B WHPA C

Vulnerability Score

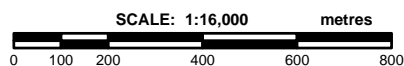
10 8 6 or less





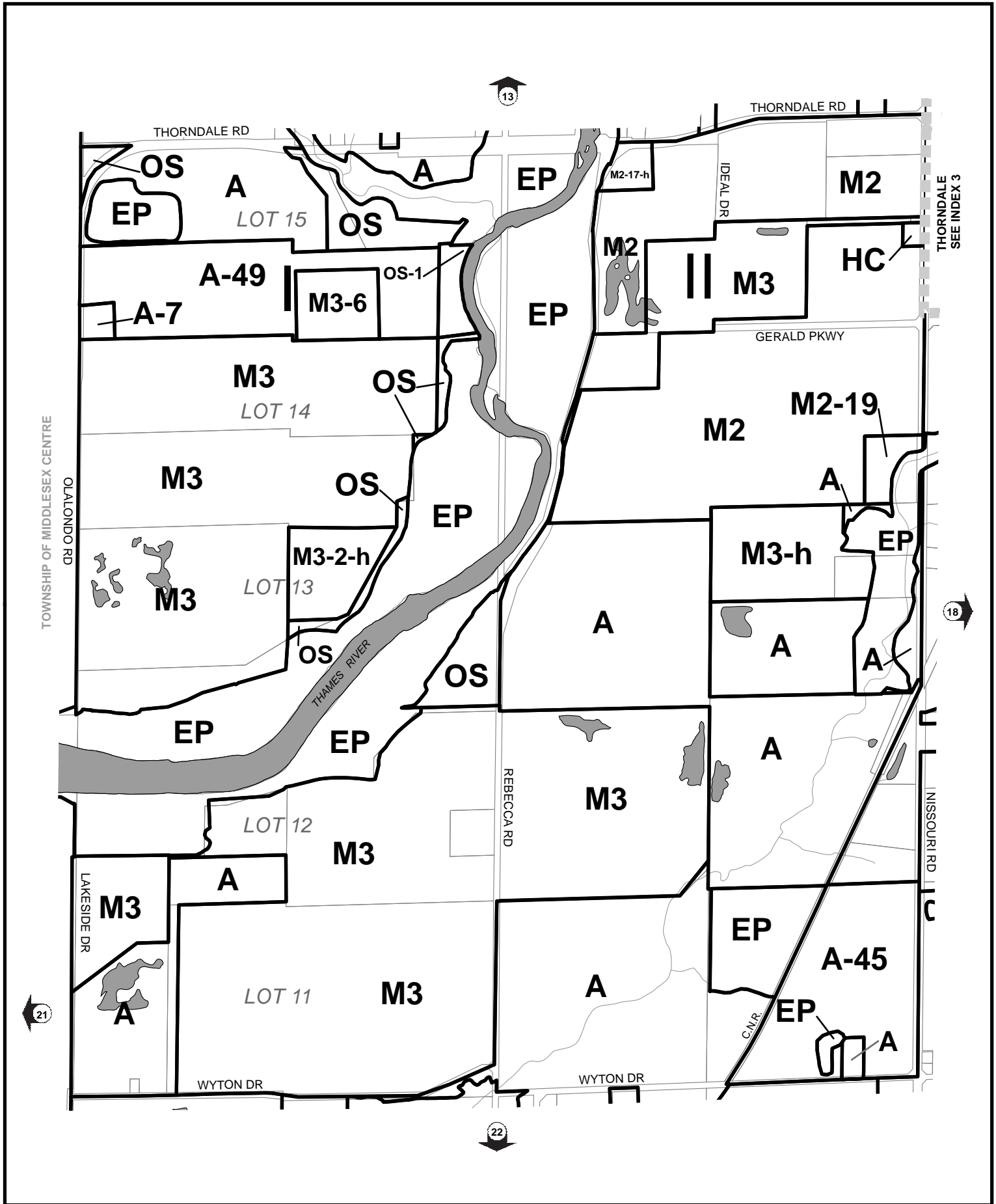
# MUNICIPALITY OF THAMES CENTRE

ZONING BY-LAW NO. 75-2006




SCHEDULE A  
MAP NO.

**16**



## MUNICIPALITY OF THAMES CENTRE

ZONING BY-LAW NO. 75-2006

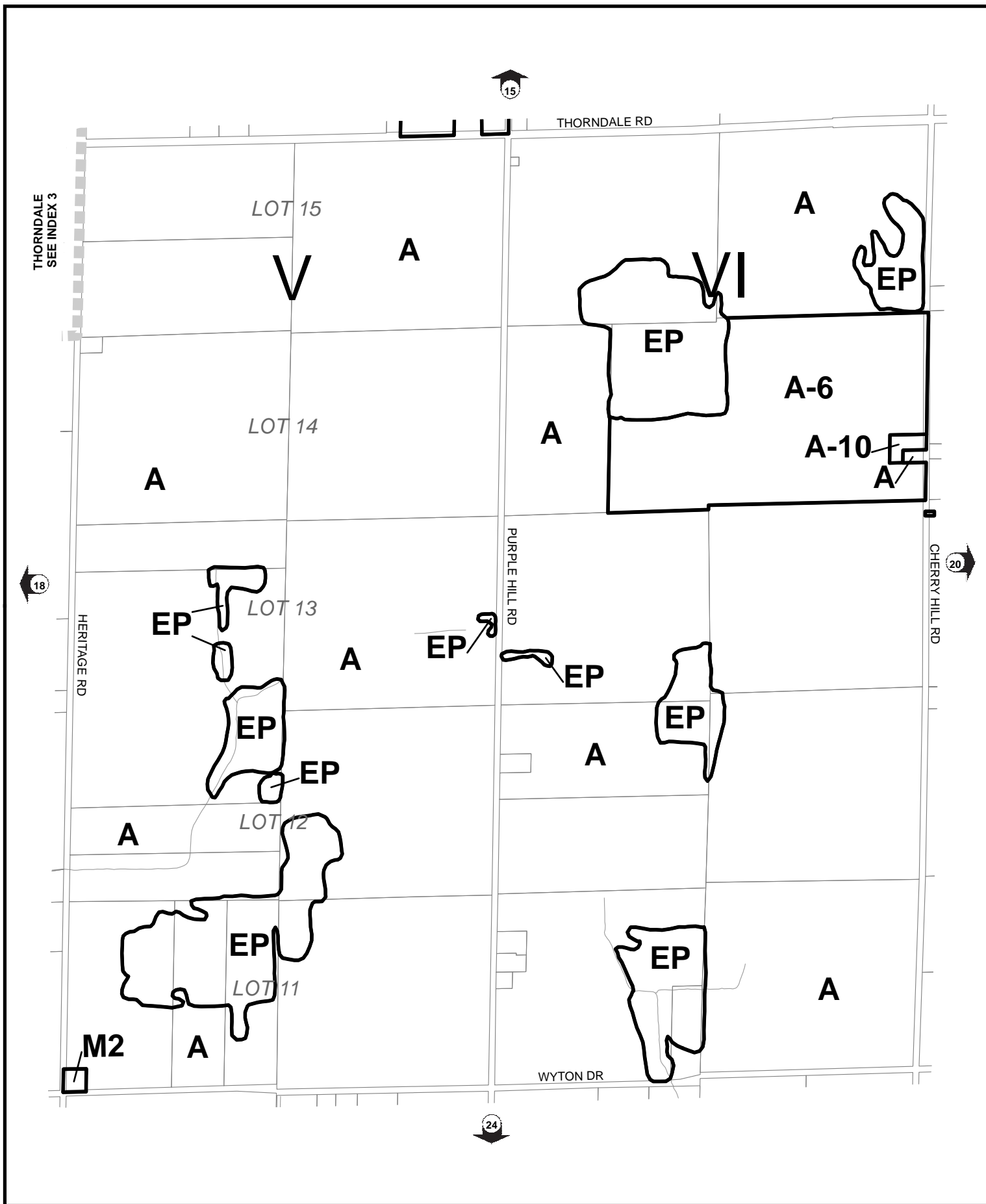


SCHEDULE A  
MAP NO.

**17**

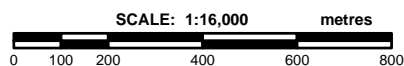






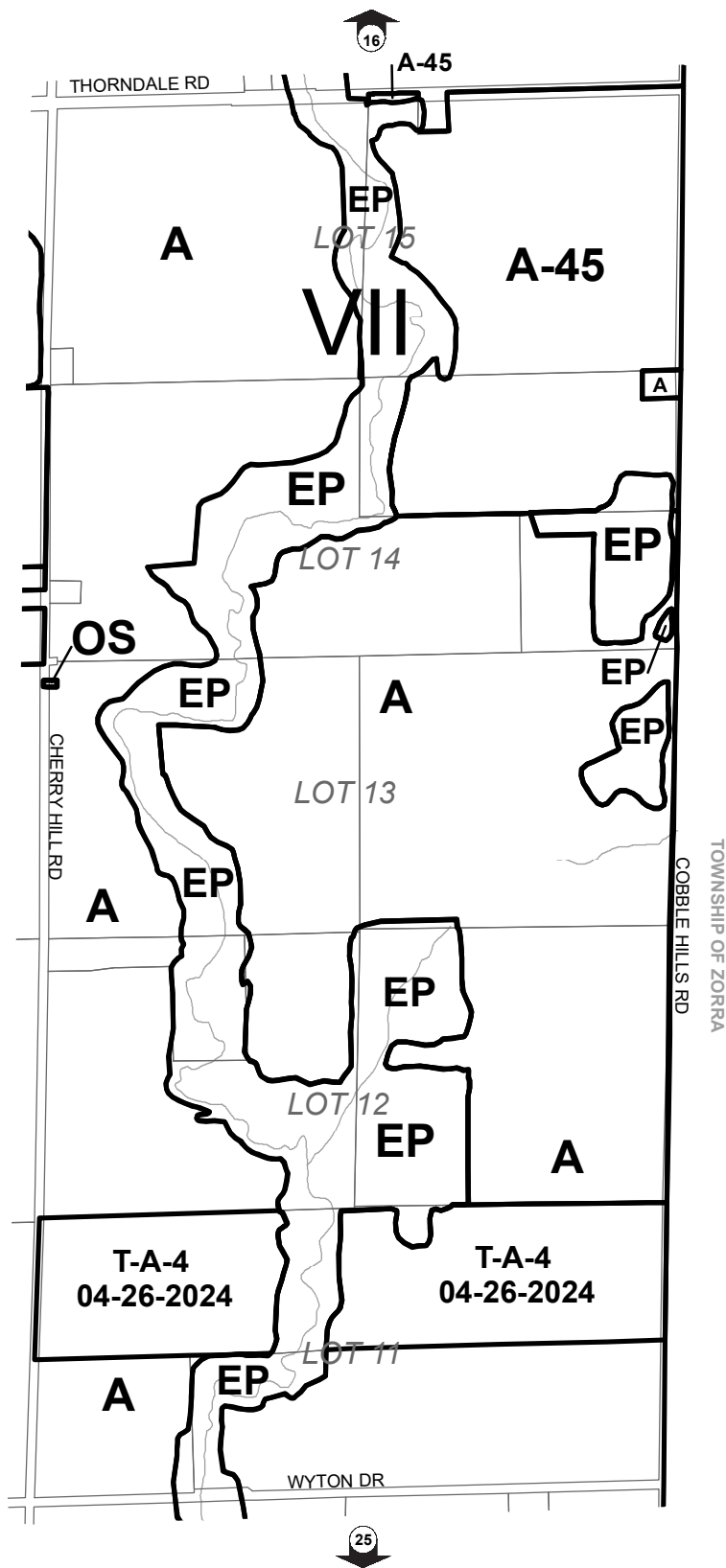
## MUNICIPALITY OF THAMES CENTRE

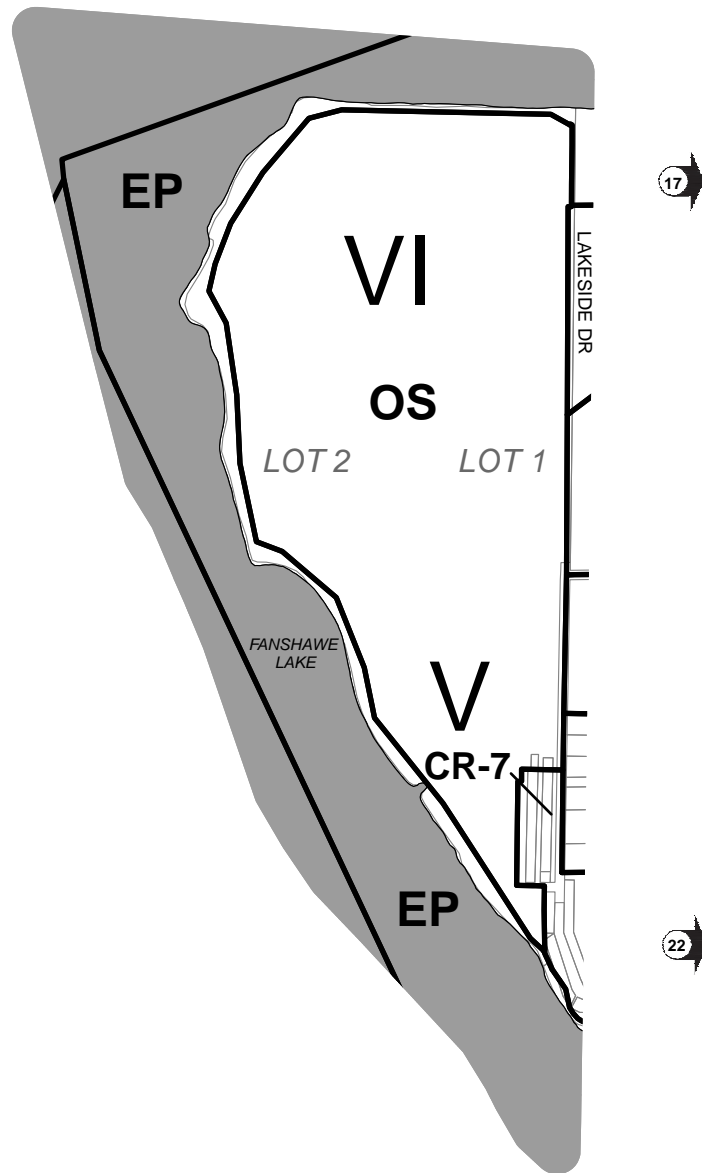
ZONING BY-LAW NO. 75-2006



SCHEDULE A  
MAP NO.

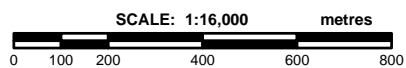
**19**





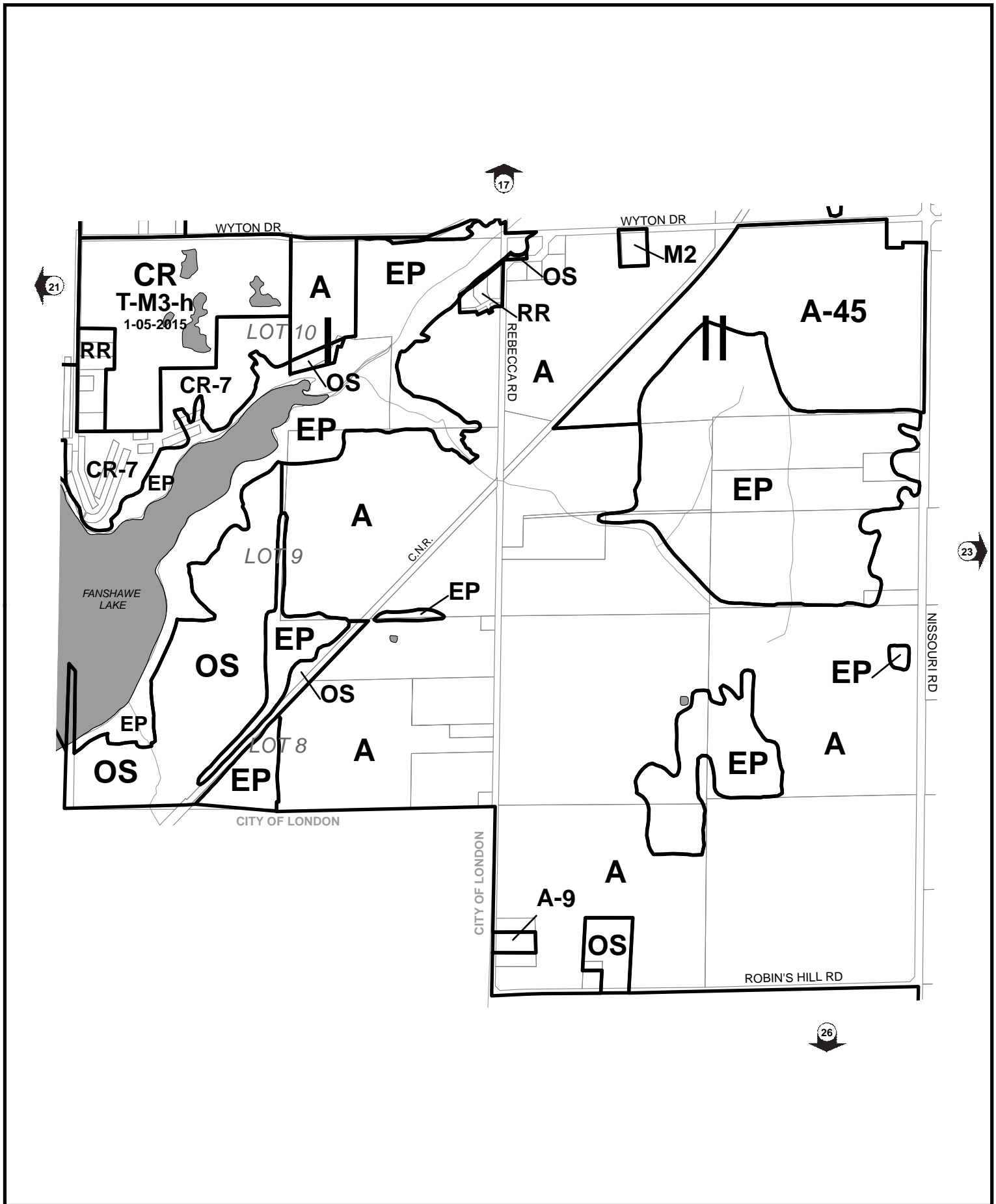
# MUNICIPALITY OF THAMES CENTRE

ZONING BY-LAW NO. 75-2006



SCHEDULE A  
MAP NO.

**21**



## MUNICIPALITY OF THAMES CENTRE

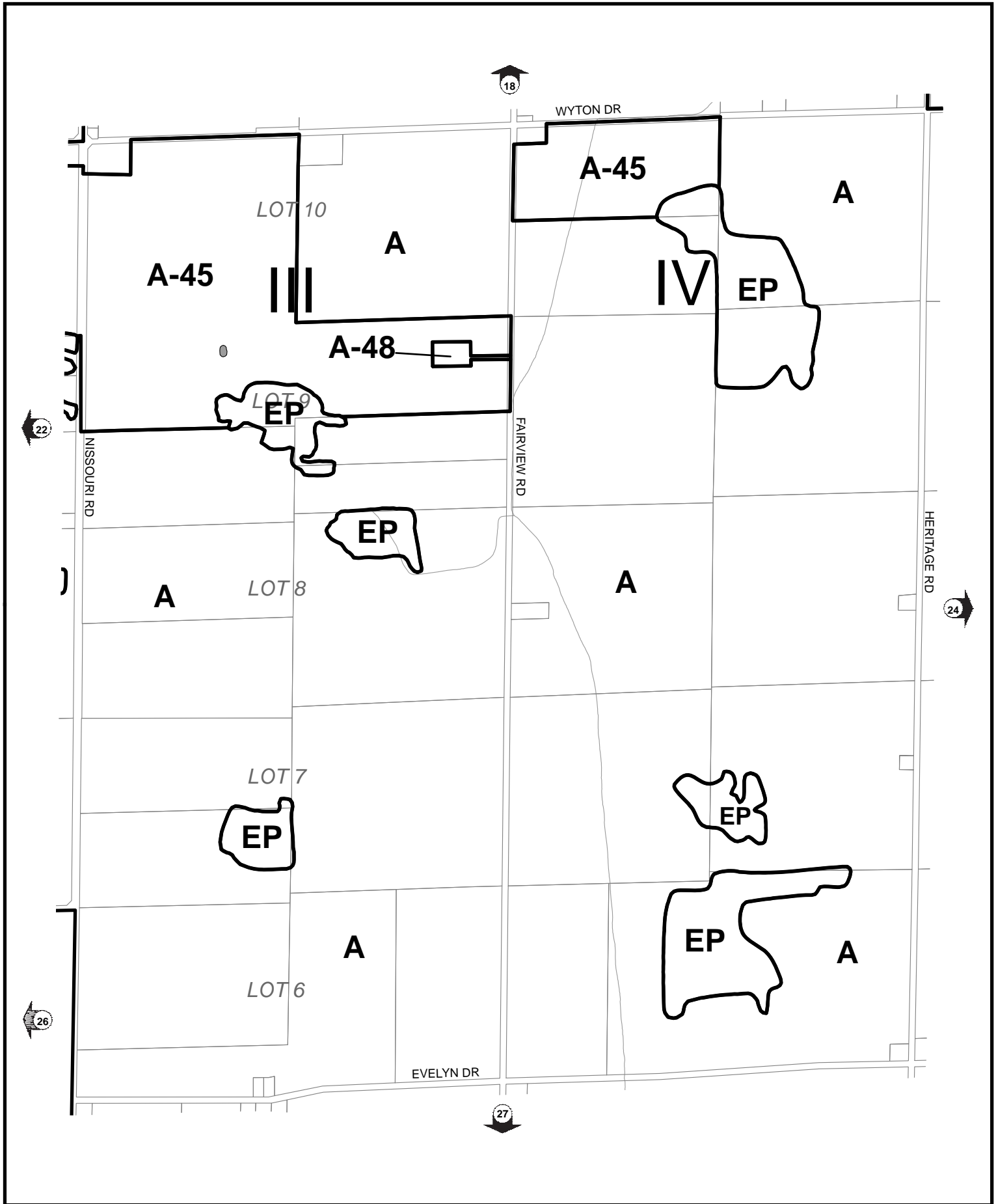
ZONING BY-LAW NO. 75-2006

SCALE: 1:16,000 metres




SCHEDULE A  
MAP NO.

**22**



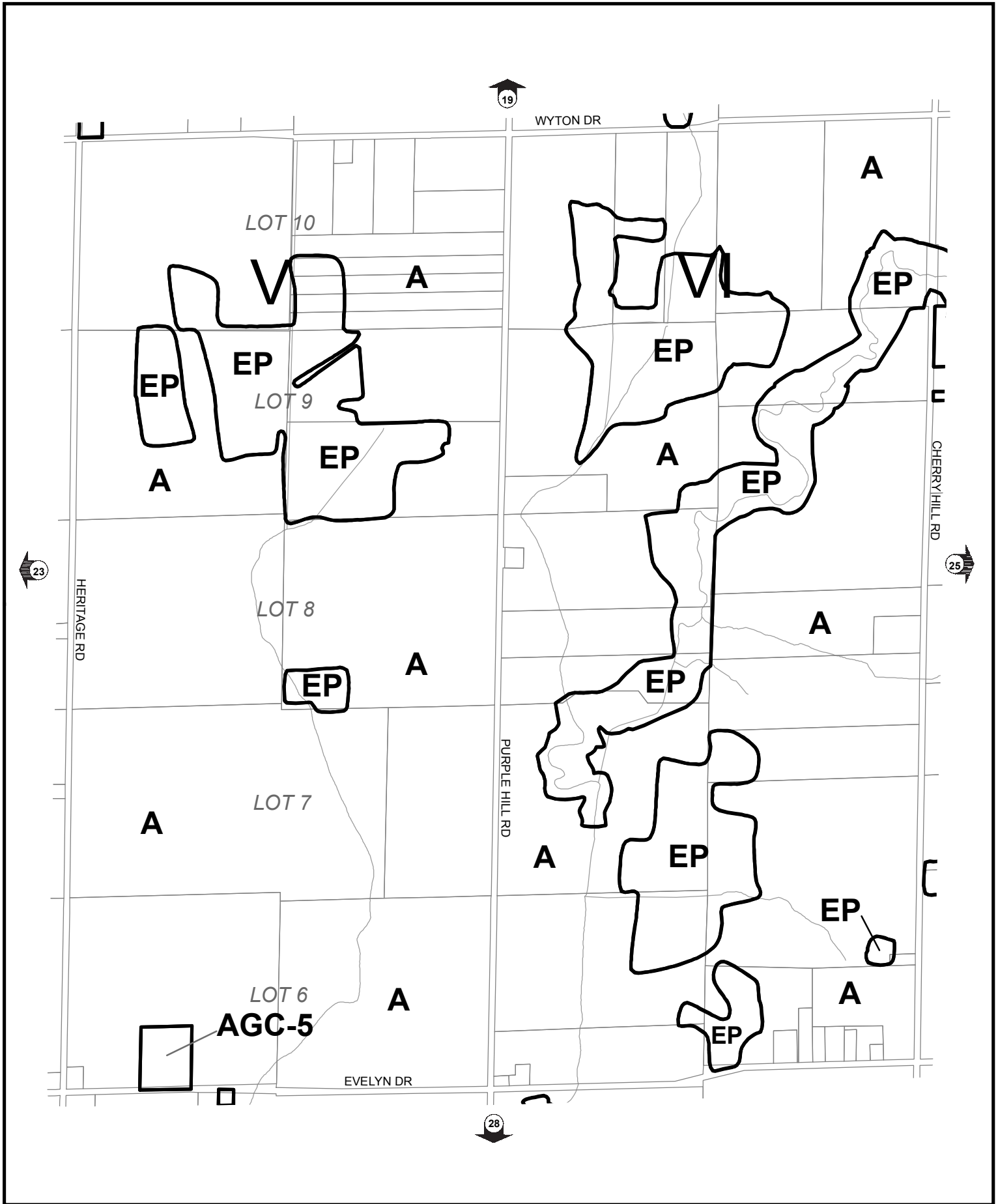
# MUNICIPALITY OF THAMES CENTRE

ZONING BY-LAW NO. 75-2006



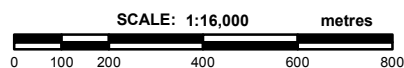
SCHEDULE A  
MAP NO.

**23**



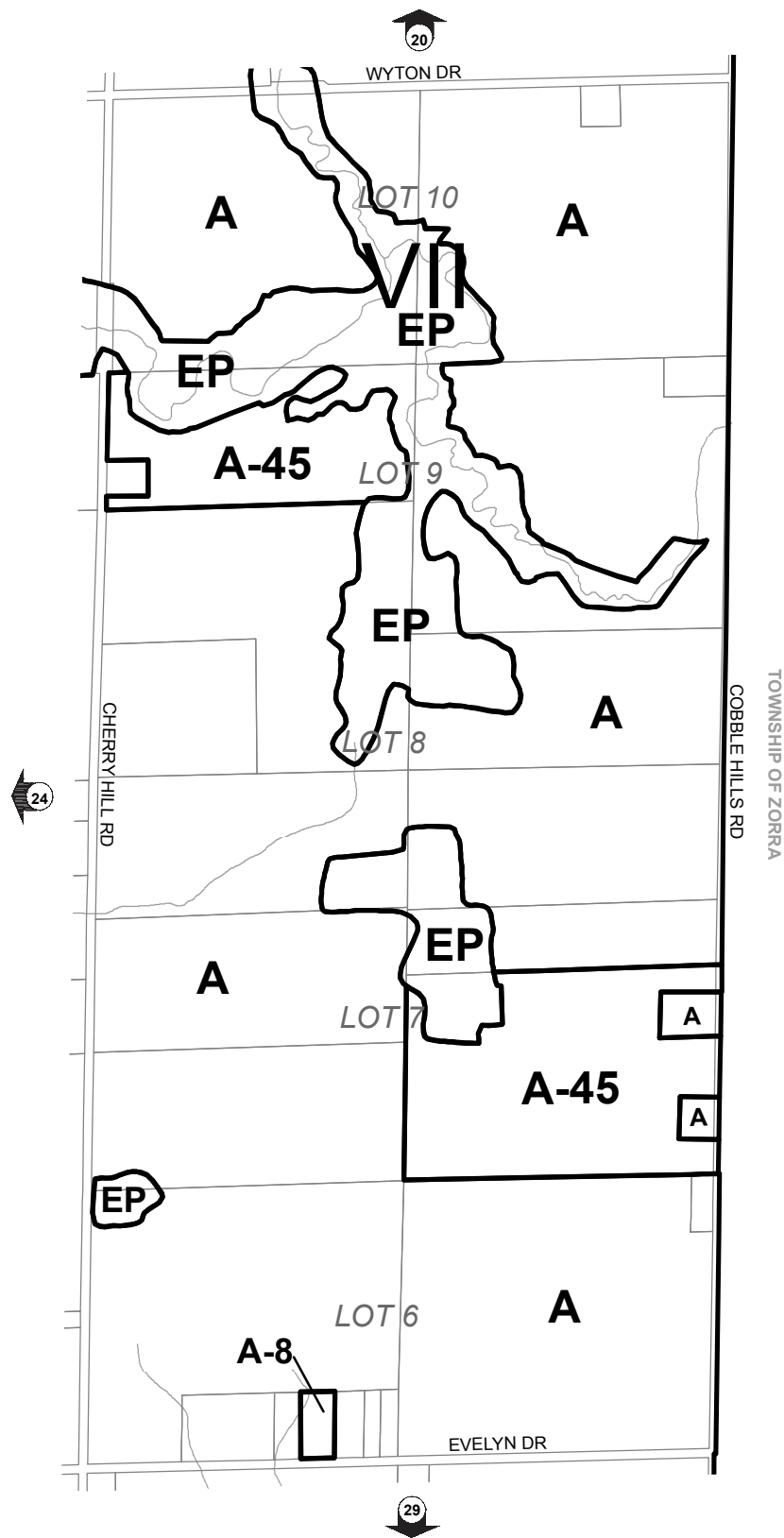
# MUNICIPALITY OF THAMES CENTRE

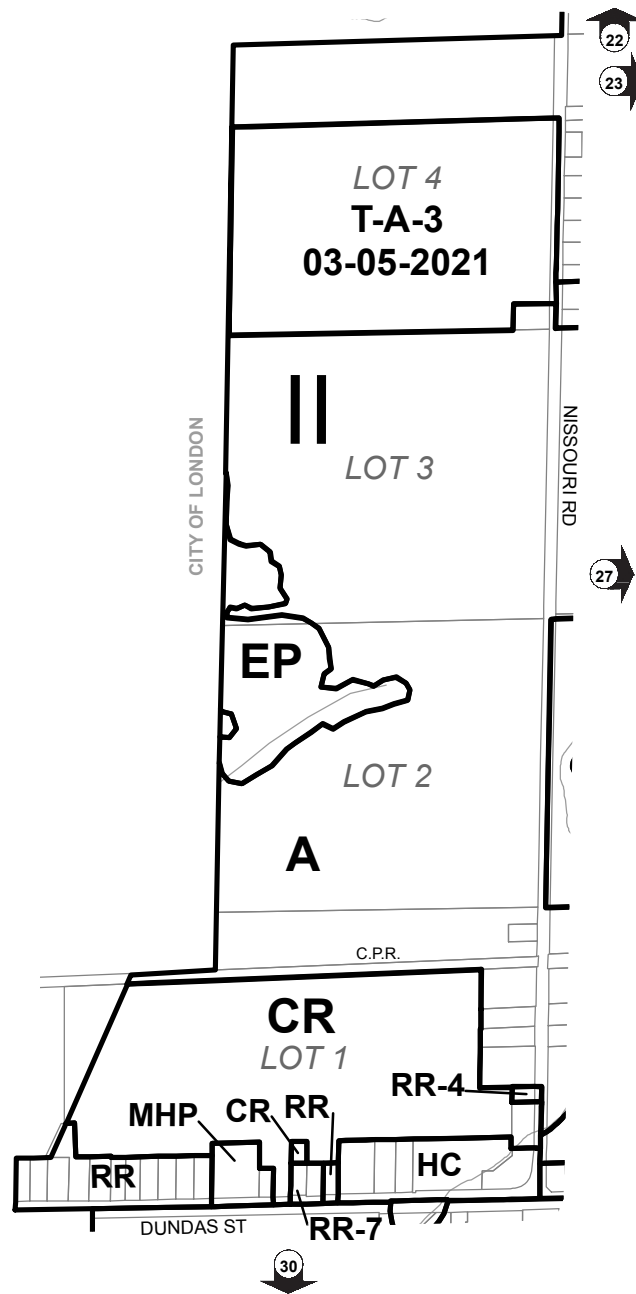
ZONING BY-LAW NO. 75-2006



SCHEDULE A  
MAP NO.

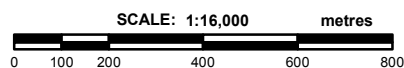
24





# MUNICIPALITY OF THAMES CENTRE

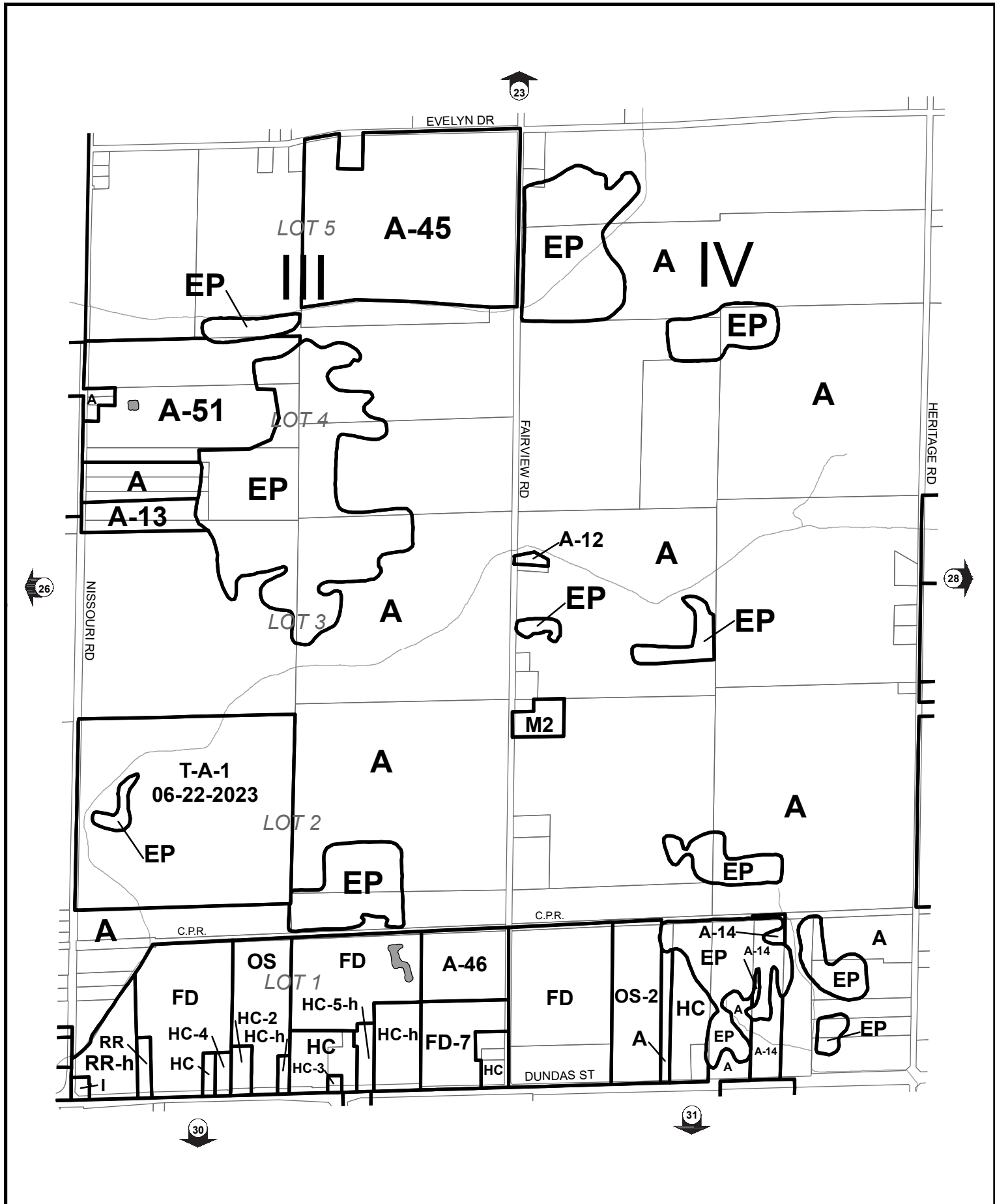
ZONING BY-LAW NO. 75-2006



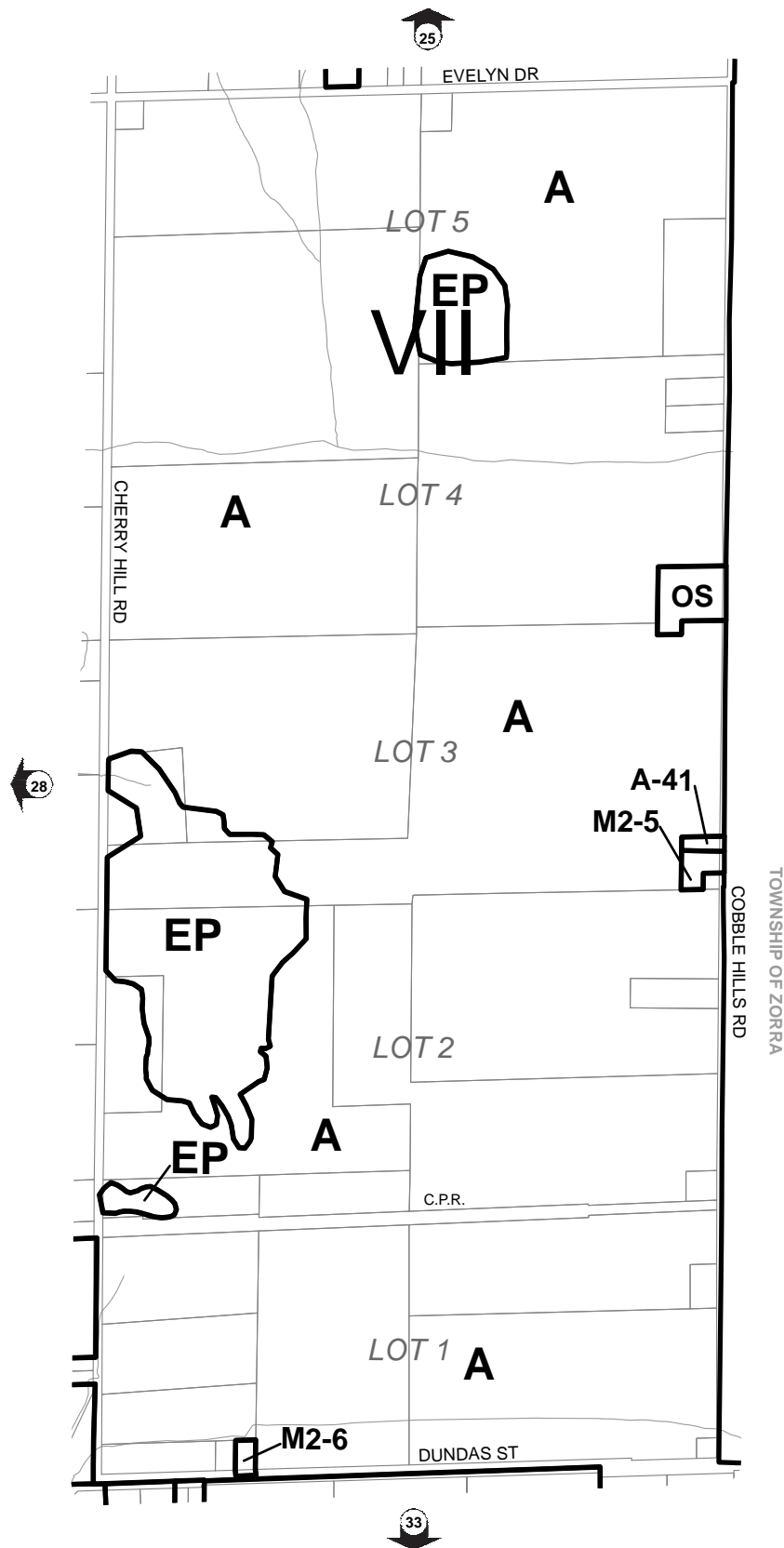
SCHEDULE A  
MAP NO.

**26**



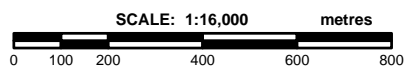






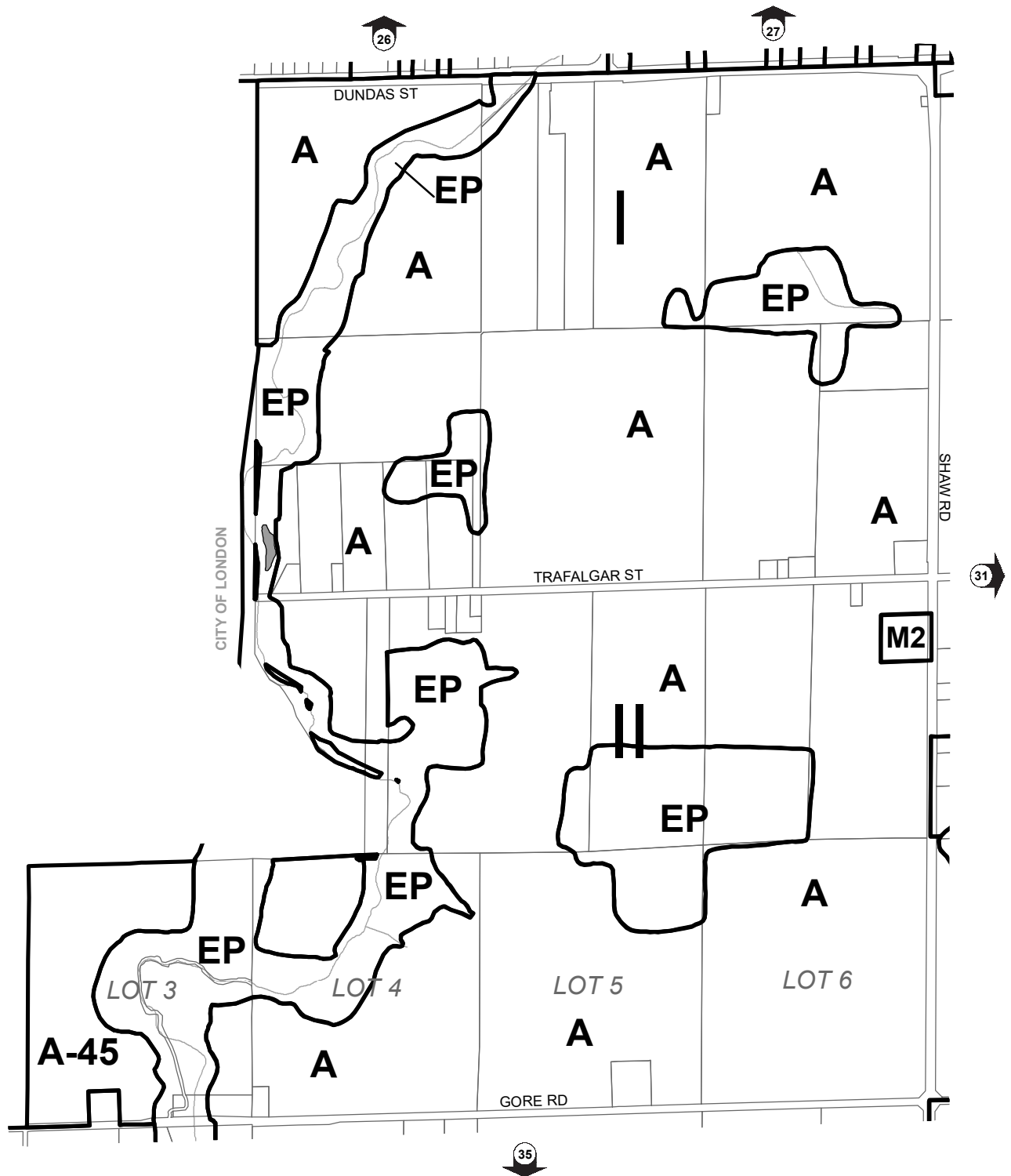
# MUNICIPALITY OF THAMES CENTRE

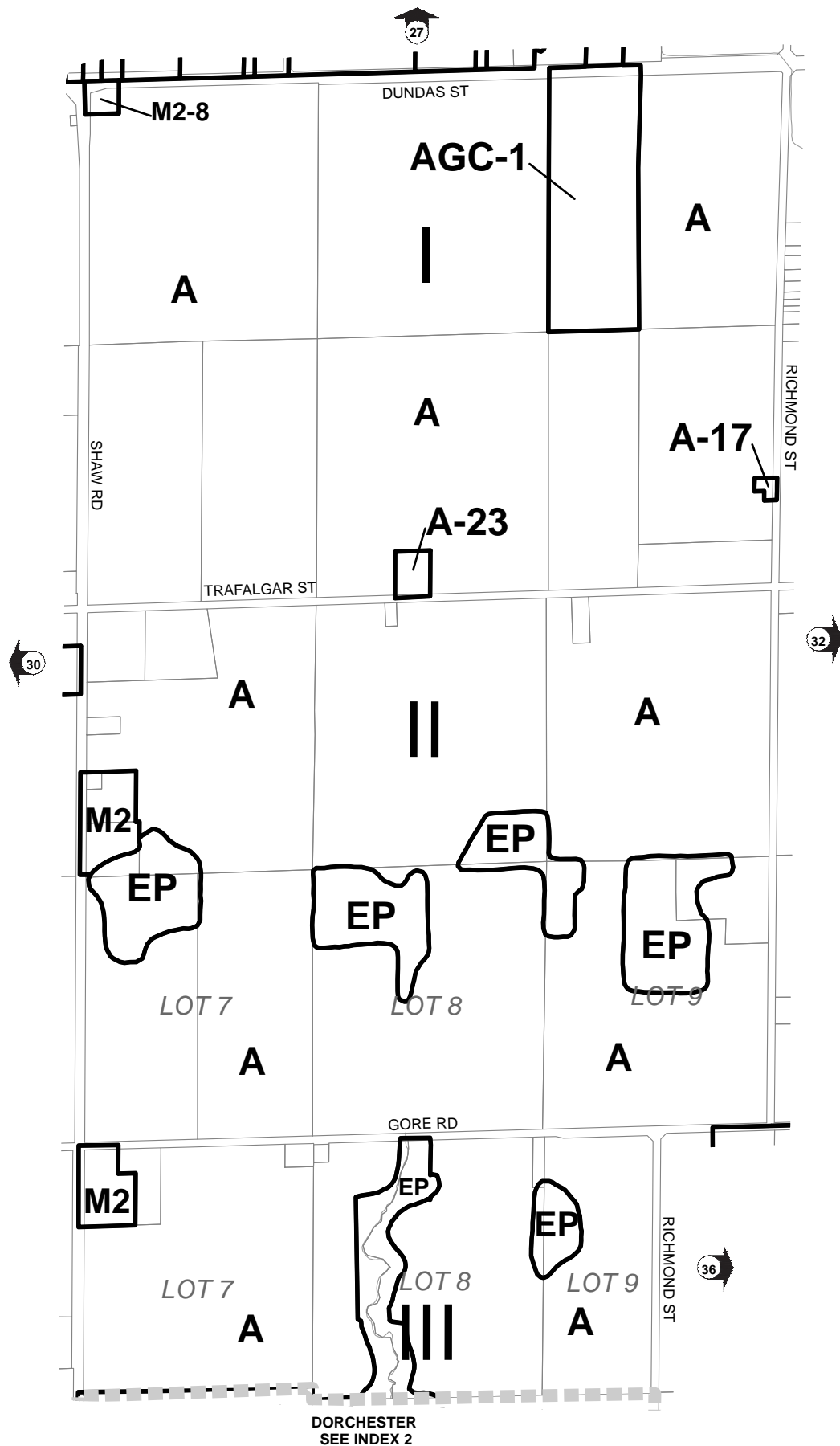
ZONING BY-LAW NO. 75-2006



SCHEDULE A  
MAP NO.

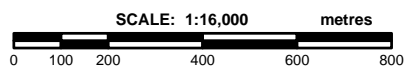
29





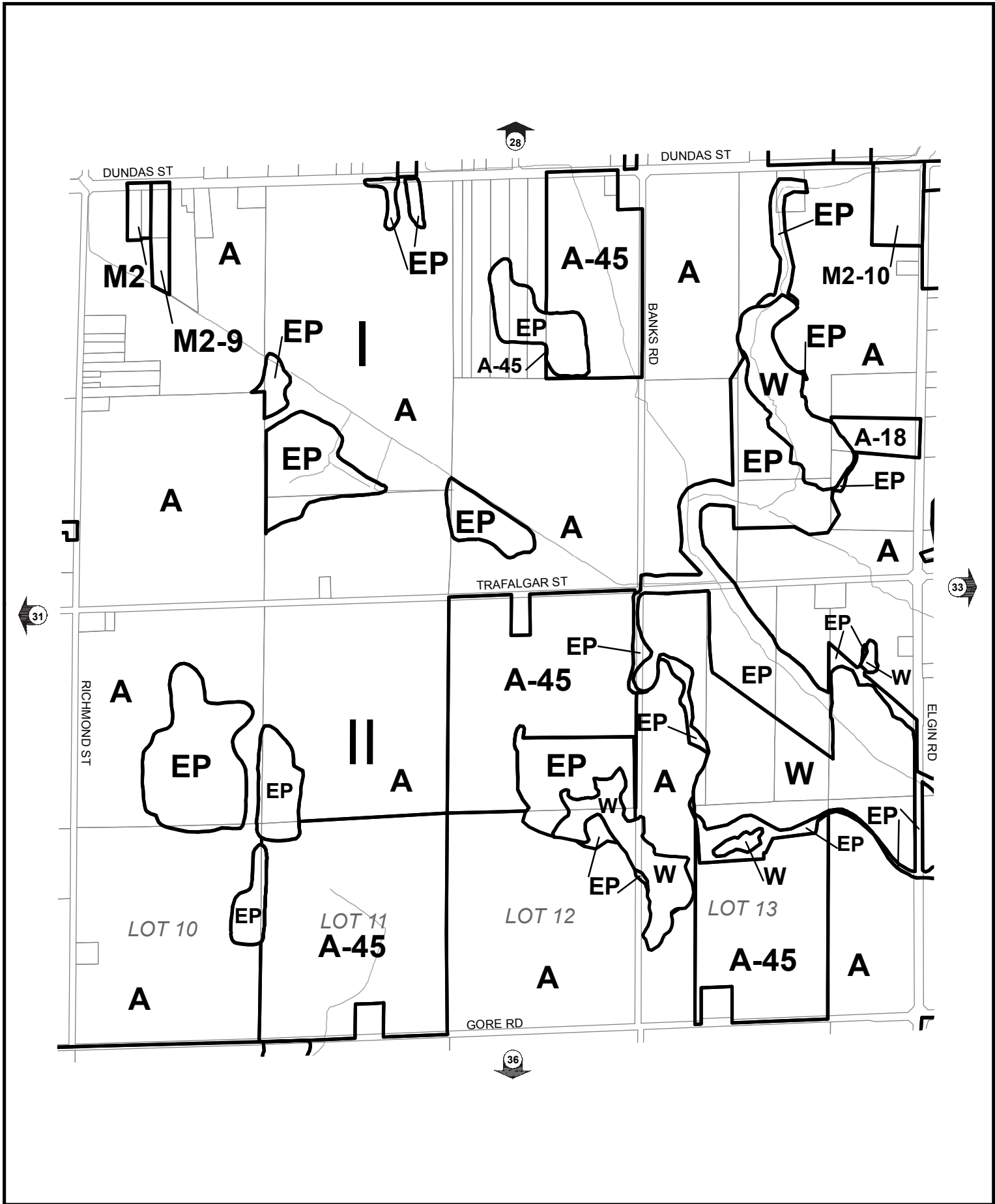
# MUNICIPALITY OF THAMES CENTRE

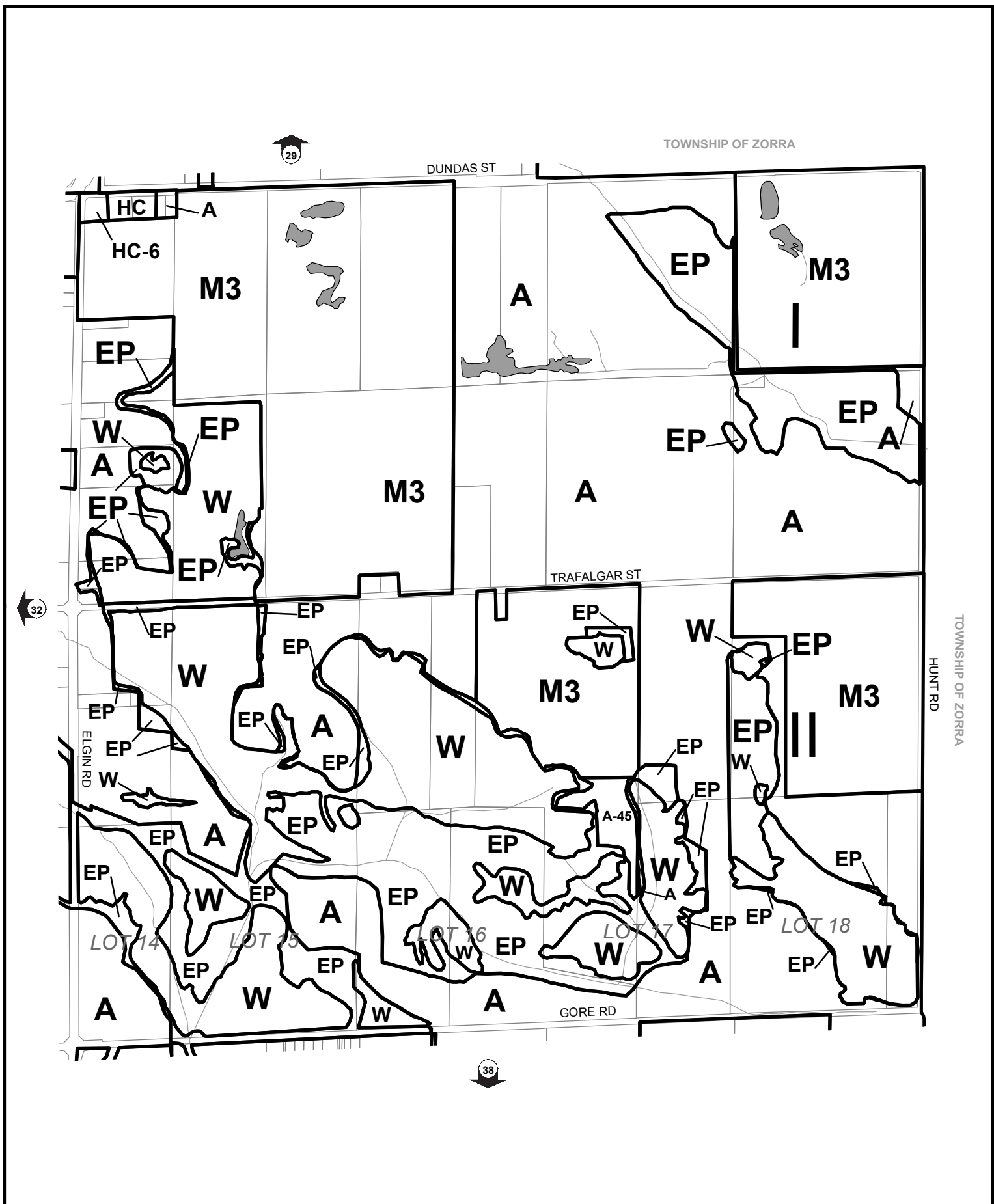
ZONING BY-LAW NO. 75-2006

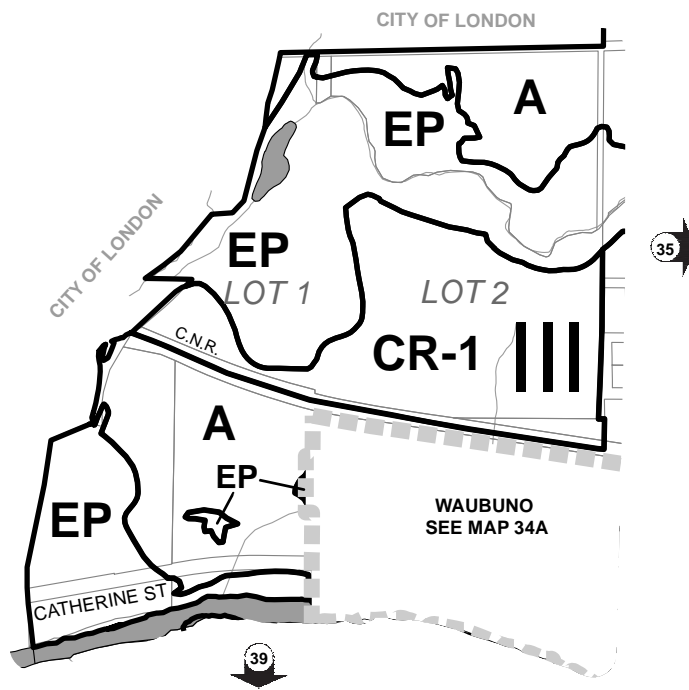


SCHEDULE A  
MAP NO.

31

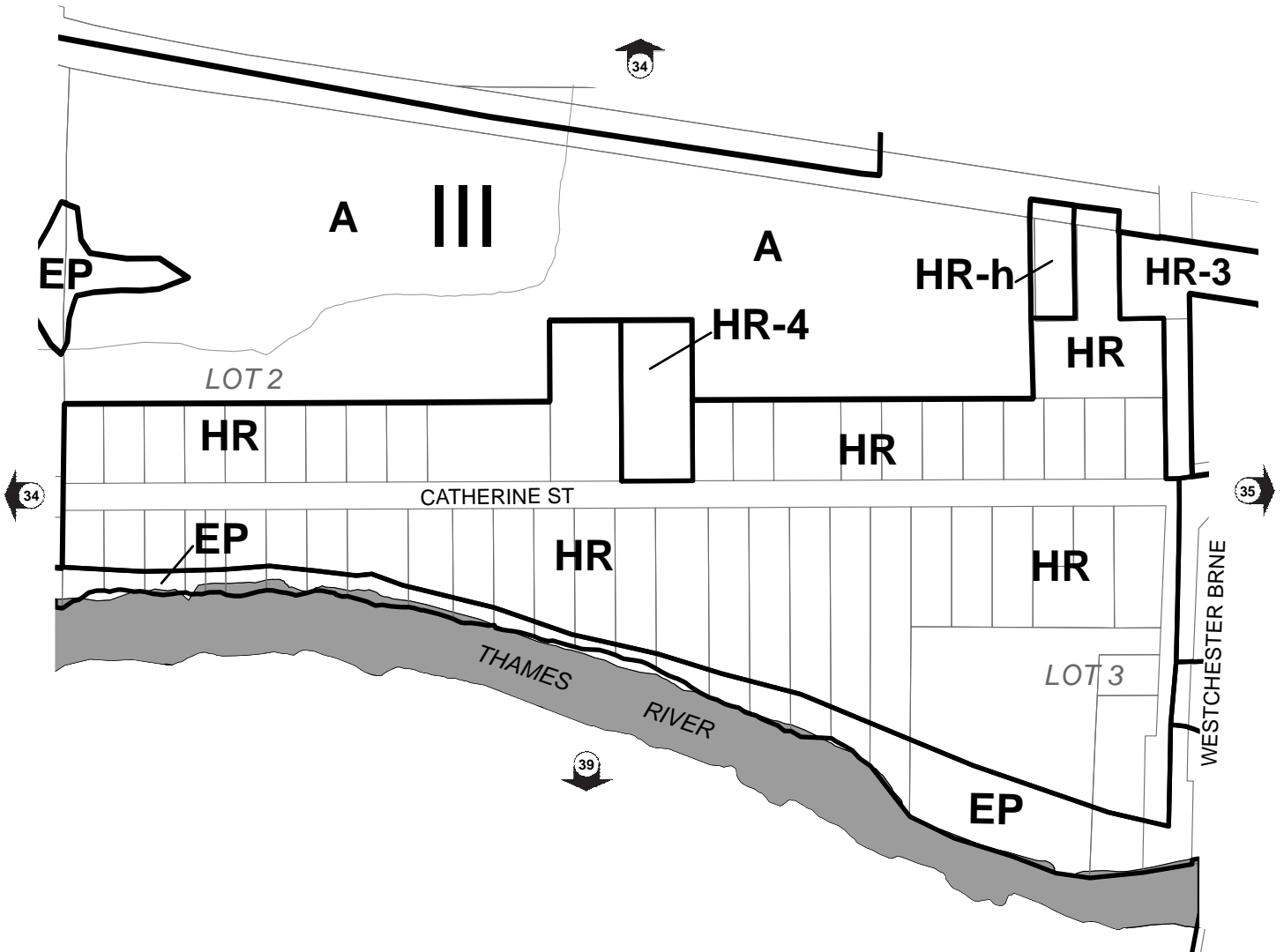






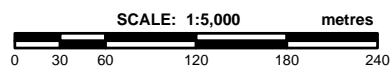


# WAUBUNO



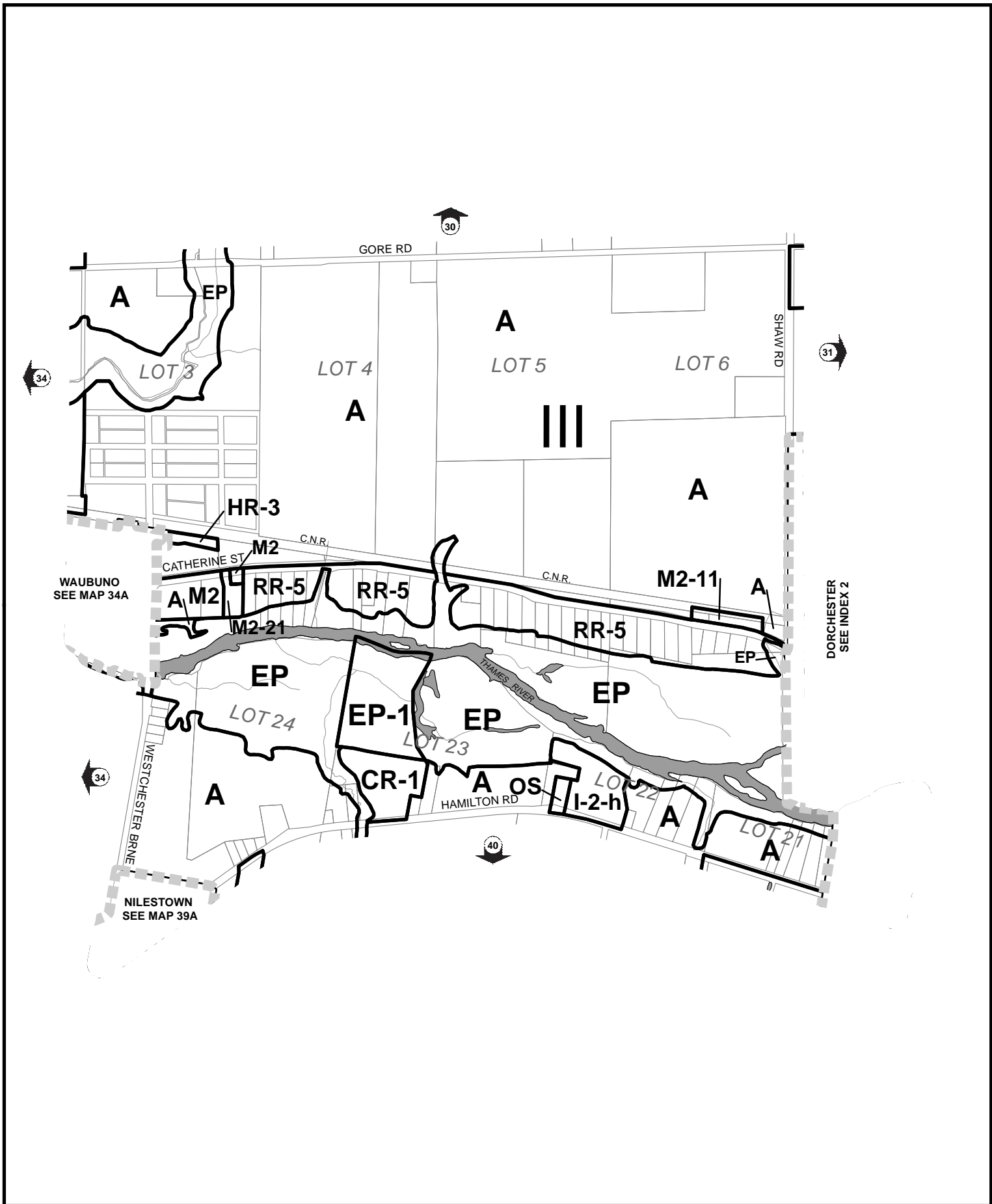
## MUNICIPALITY OF THAMES CENTRE

ZONING BY-LAW NO. 75-2006



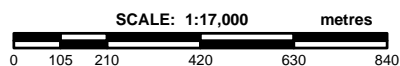
SCHEDULE A  
MAP NO.

**34A**



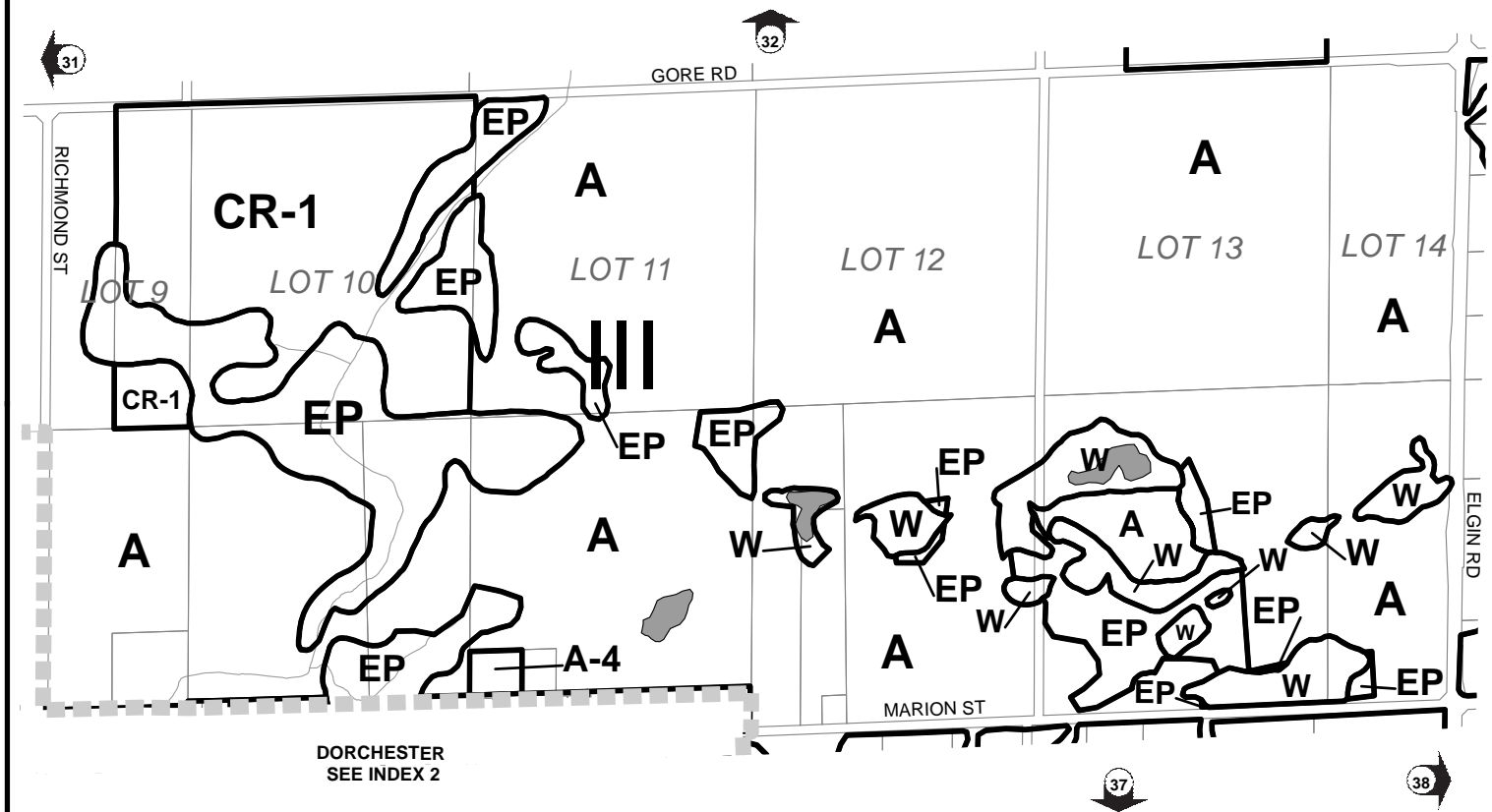
# MUNICIPALITY OF THAMES CENTRE

ZONING BY-LAW NO. 75-2006



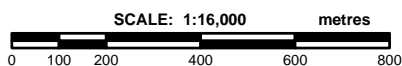
SCHEDULE A  
MAP NO.

35



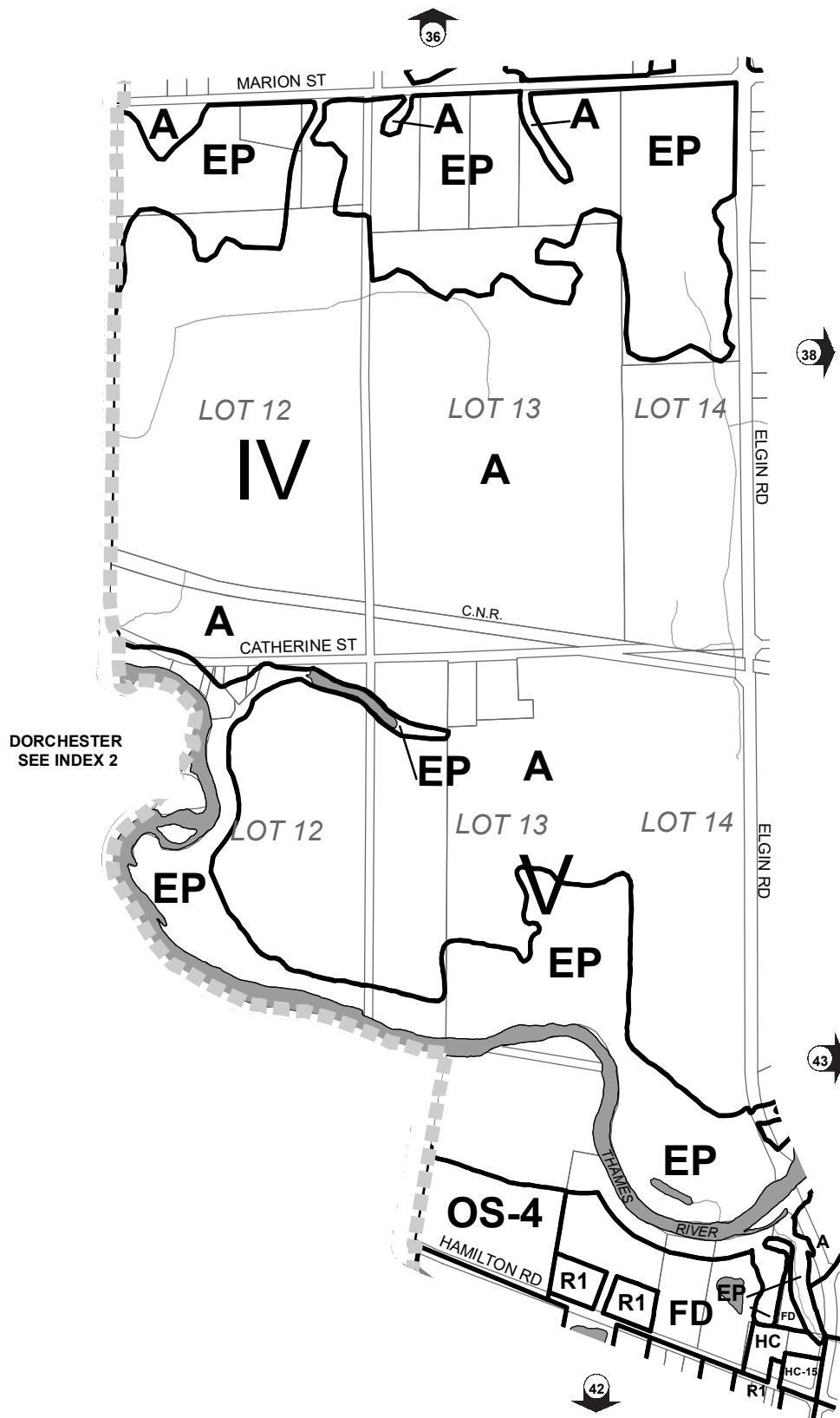
# MUNICIPALITY OF THAMES CENTRE

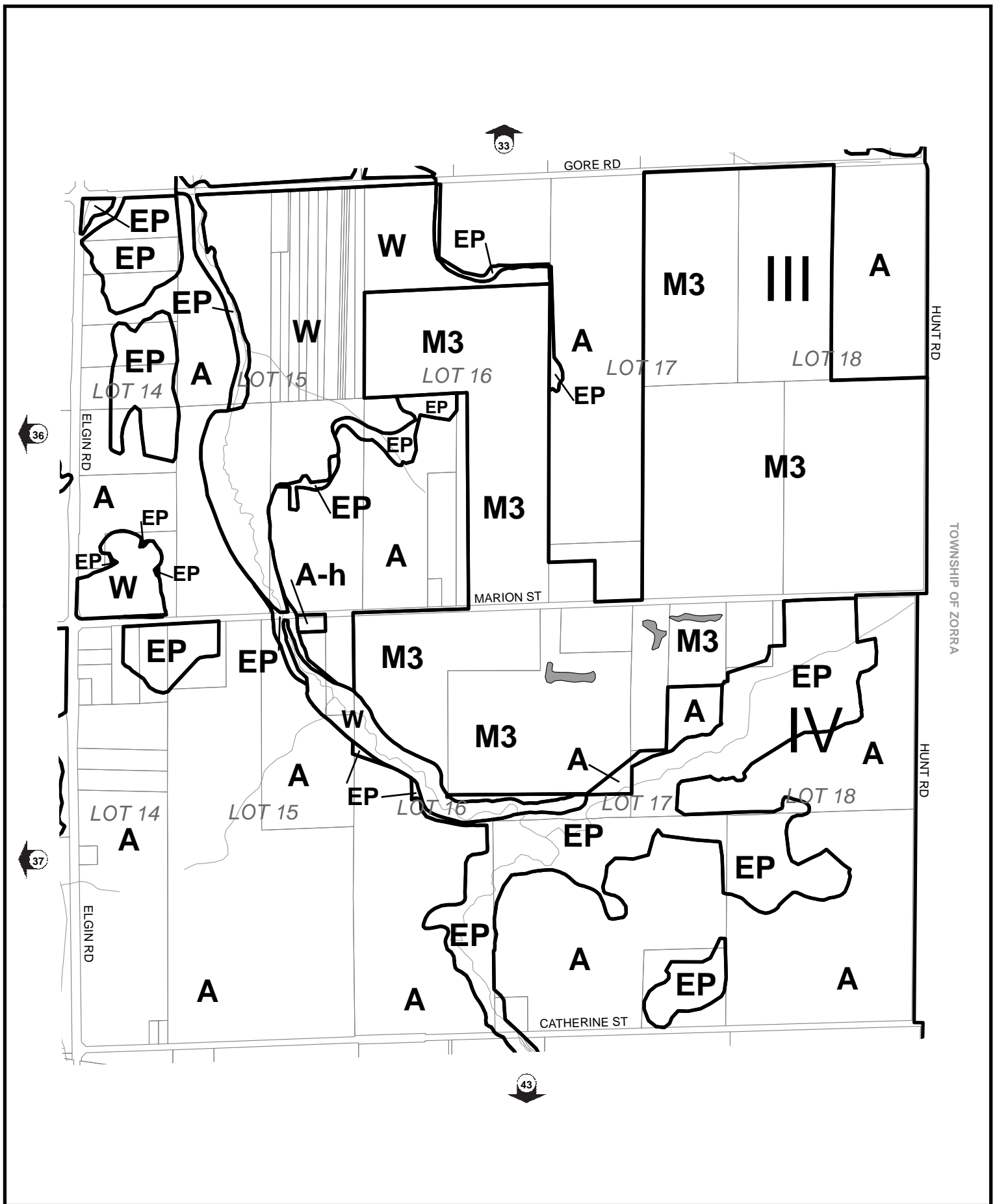
ZONING BY-LAW NO. 75-2006



SCHEDULE A  
MAP NO.

**36**





## MUNICIPALITY OF THAMES CENTRE

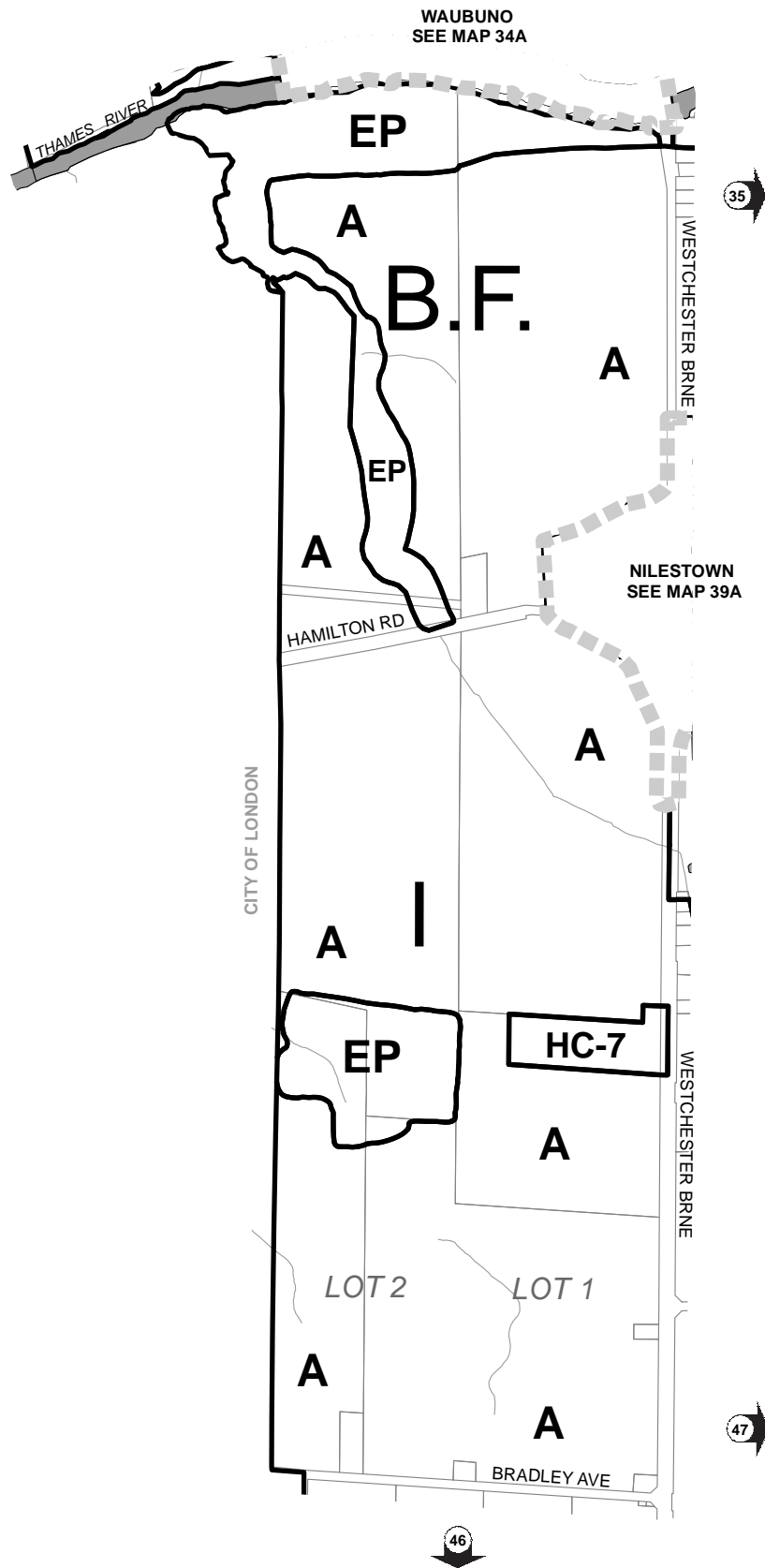
ZONING BY-LAW NO. 75-2006

SCALE: 1:16,000 metres



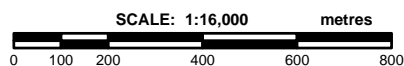
SCHEDULE A  
MAP NO.

**38**



# MUNICIPALITY OF THAMES CENTRE

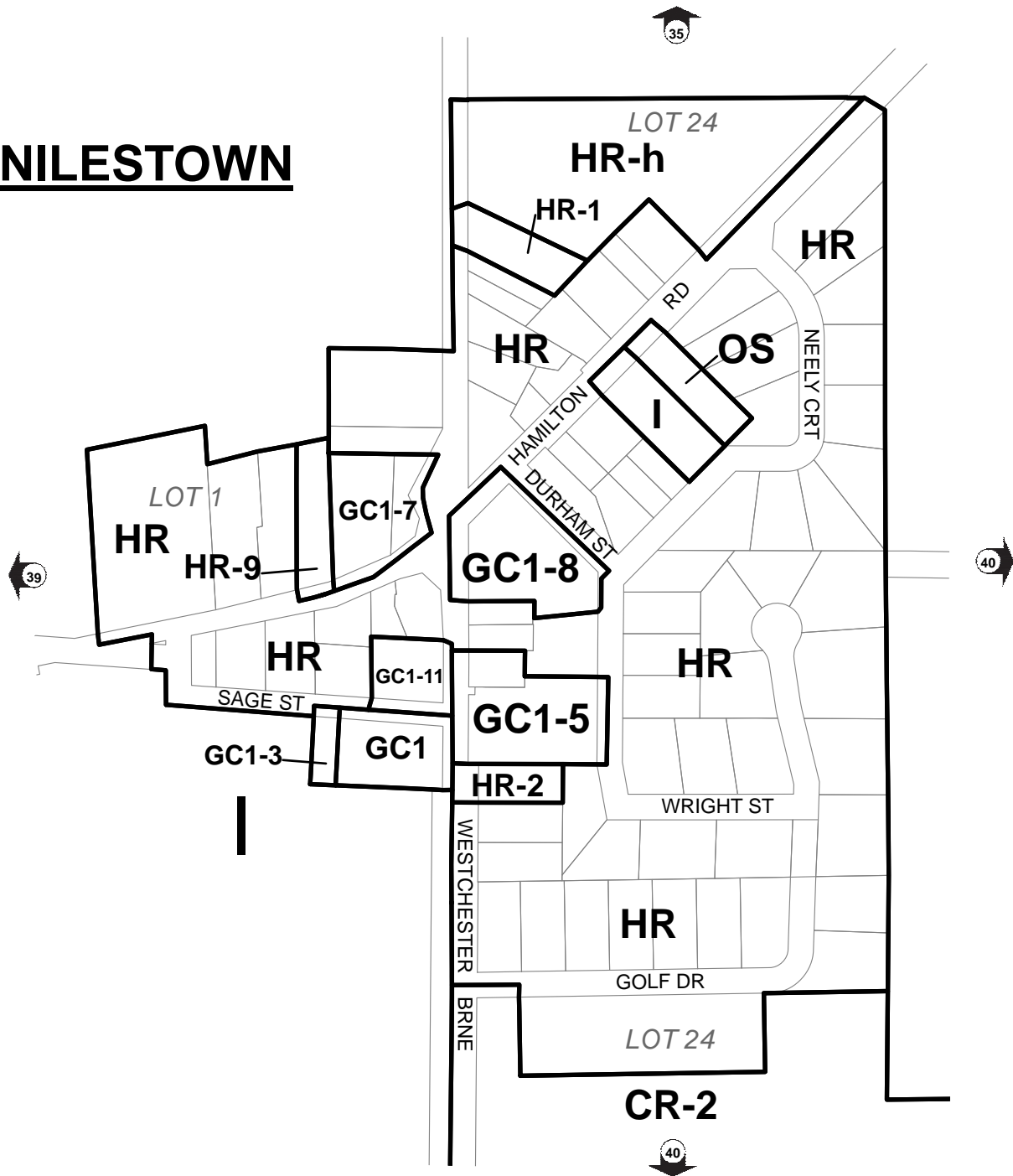
ZONING BY-LAW NO. 75-2006



SCHEDULE A  
MAP NO.

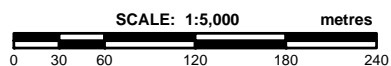
**39**

# NILESTOWN



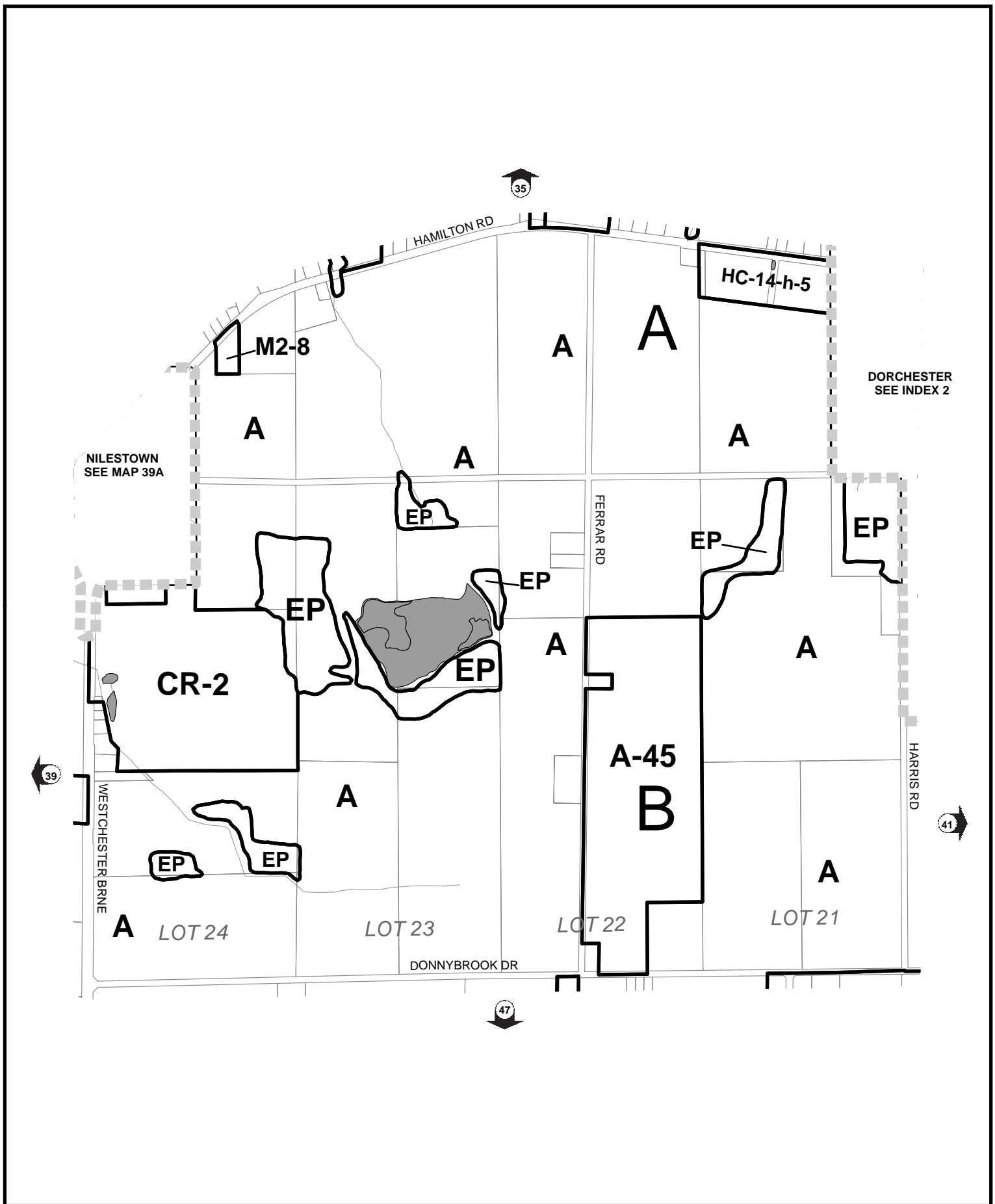
## MUNICIPALITY OF THAMES CENTRE

ZONING BY-LAW NO. 75-2006



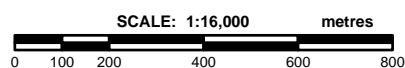
SCHEDULE A  
MAP NO.

**39A**



## MUNICIPALITY OF THAMES CENTRE

ZONING BY-LAW NO. 75-2006



SCHEDULE A  
MAP NO.




**40**



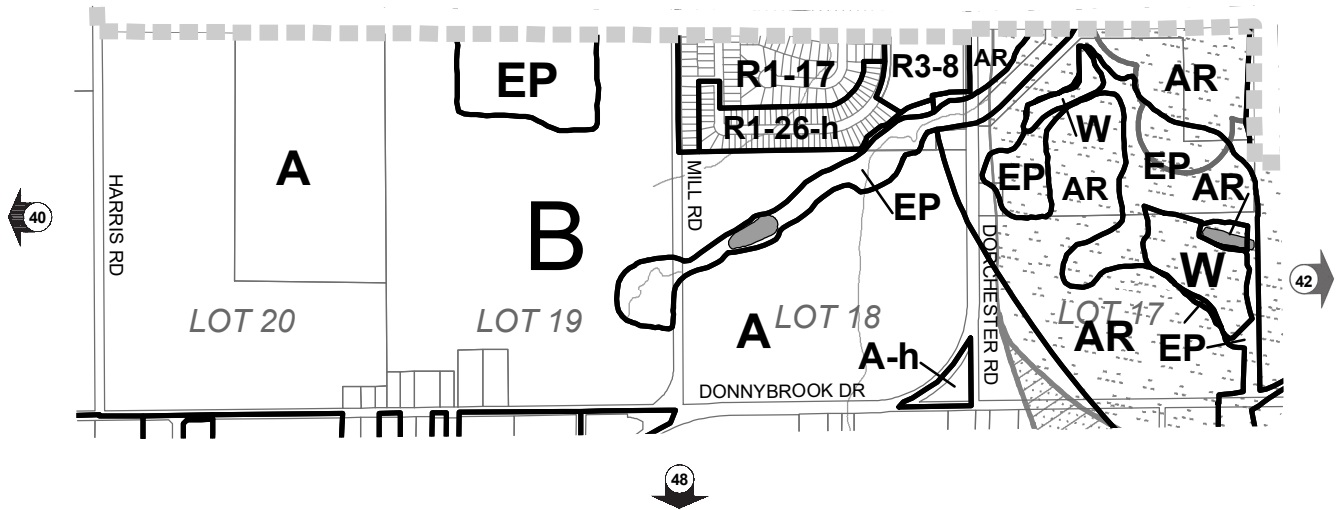
**Wellhead Protection Area**

 WHPA A
  WHPA B
  WHPA C
  WHPA D

**Vulnerability Score**



 10
  8
  6 or less

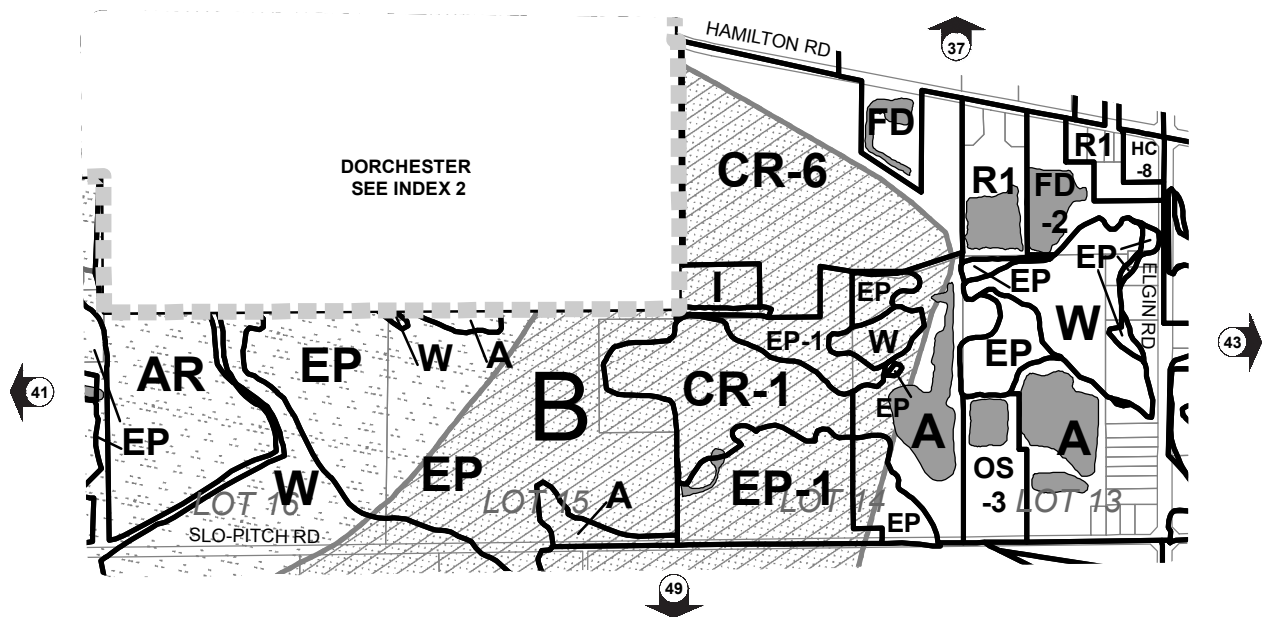
DORCHESTER  
SEE INDEX 2

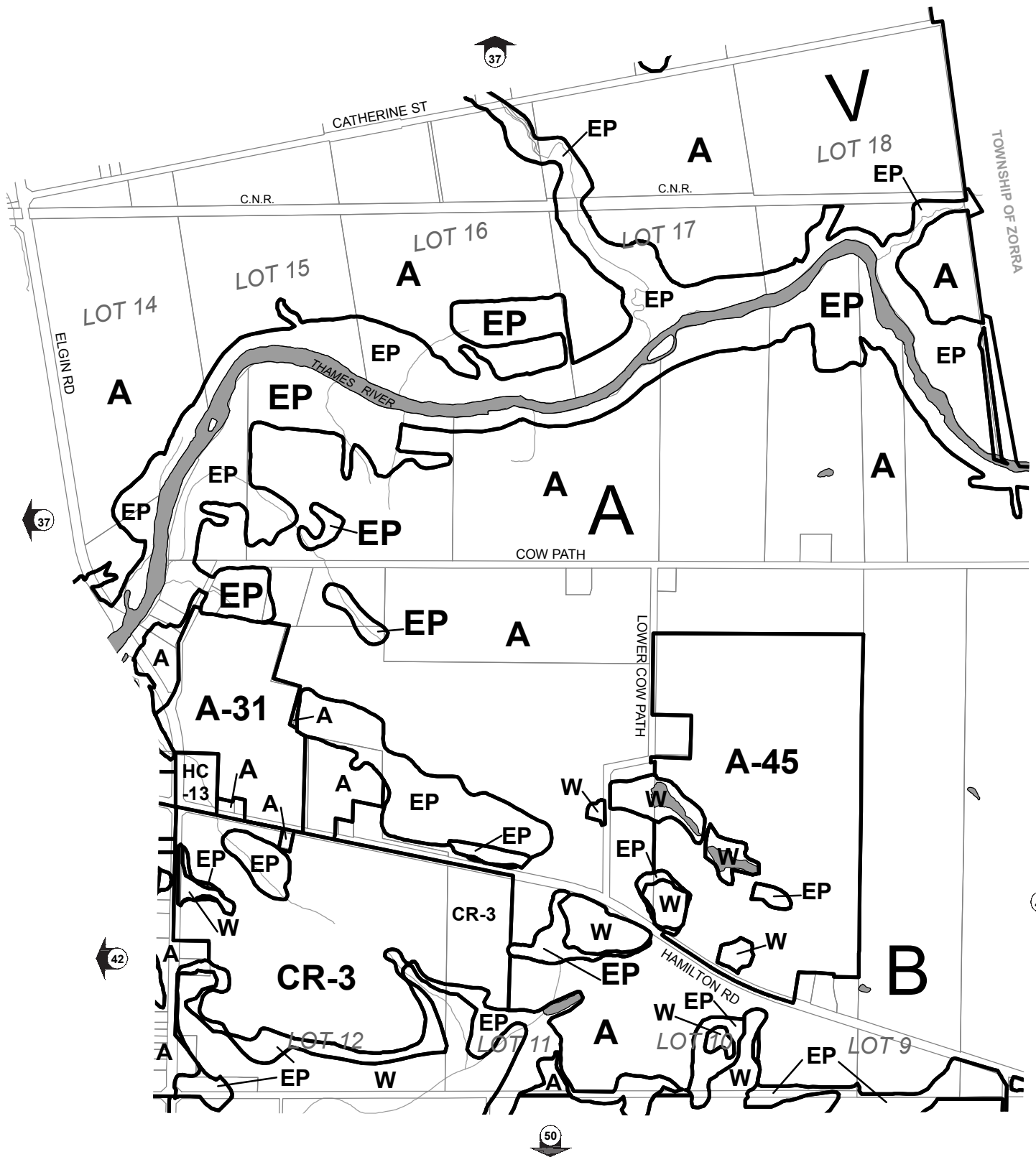


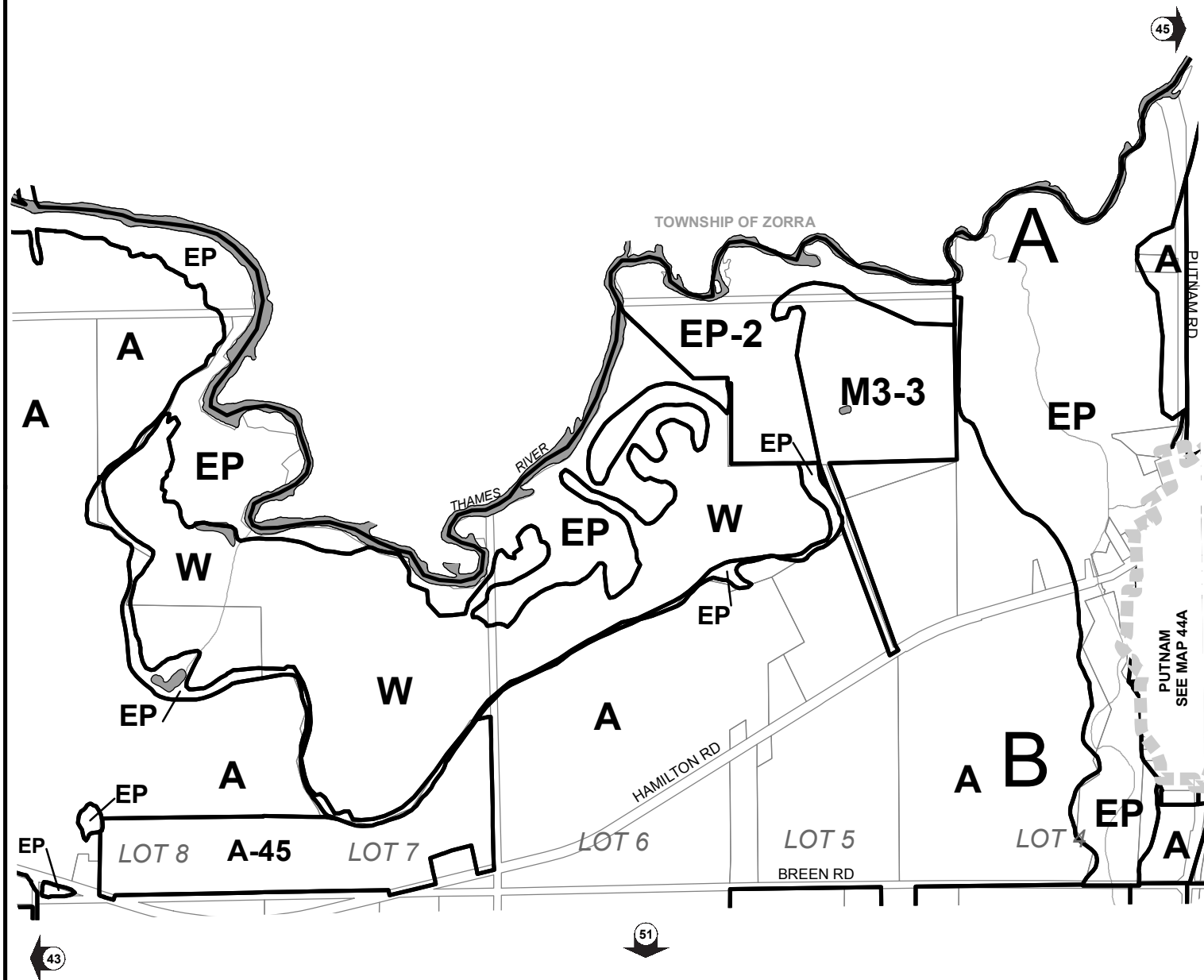
☐ WHPA A ☐ WHPA B ☒ WHPA C

### Vulnerability Score

10  8  6 or less



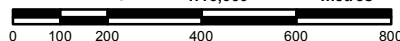




# MUNICIPALITY OF THAMES CENTRE

ZONING BY-LAW NO. 75-2006

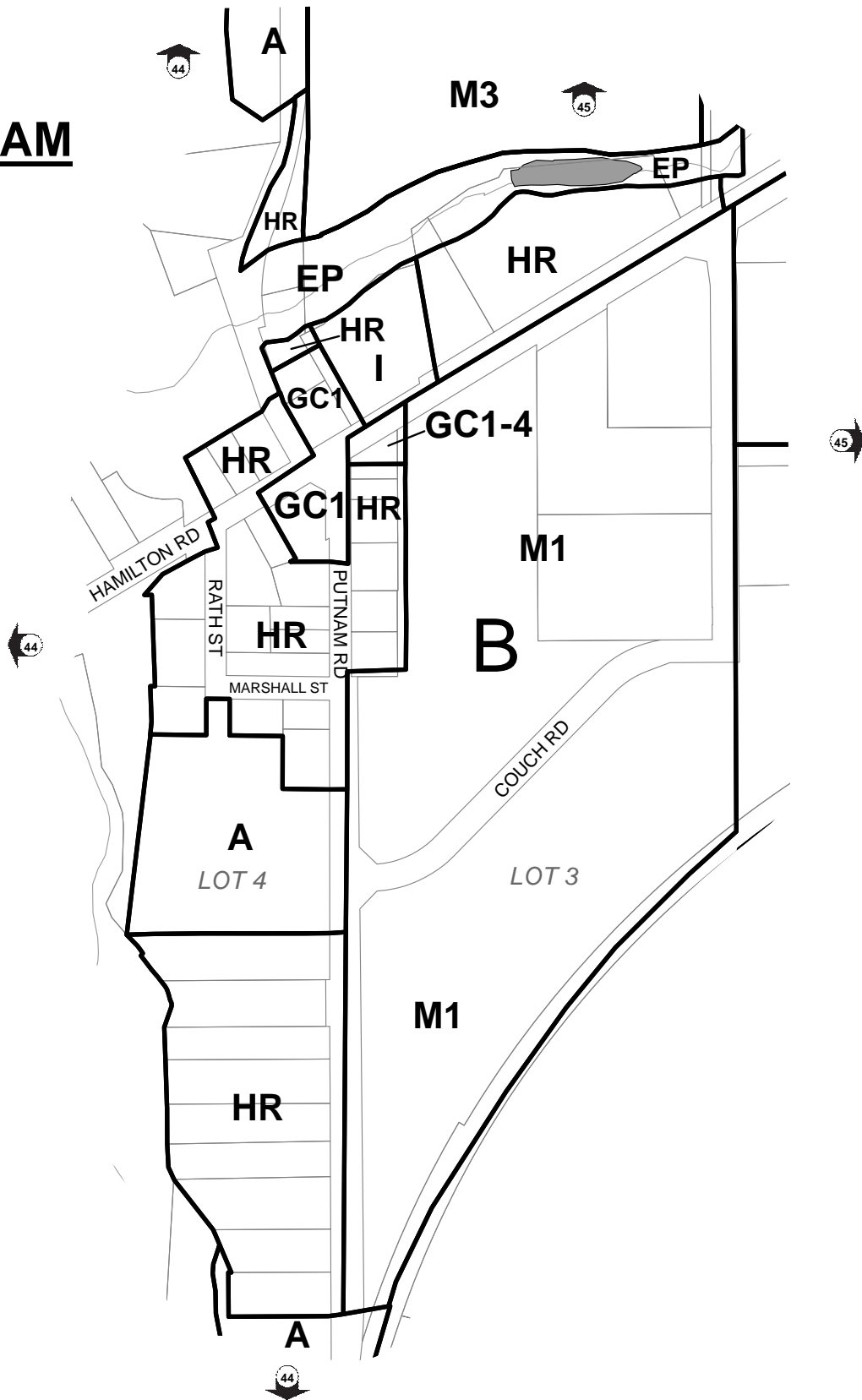
SCALE: 1:16,000 metres



SCHEDULE A  
MAP NO.

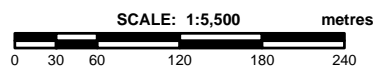
**44**

# PUTNAM



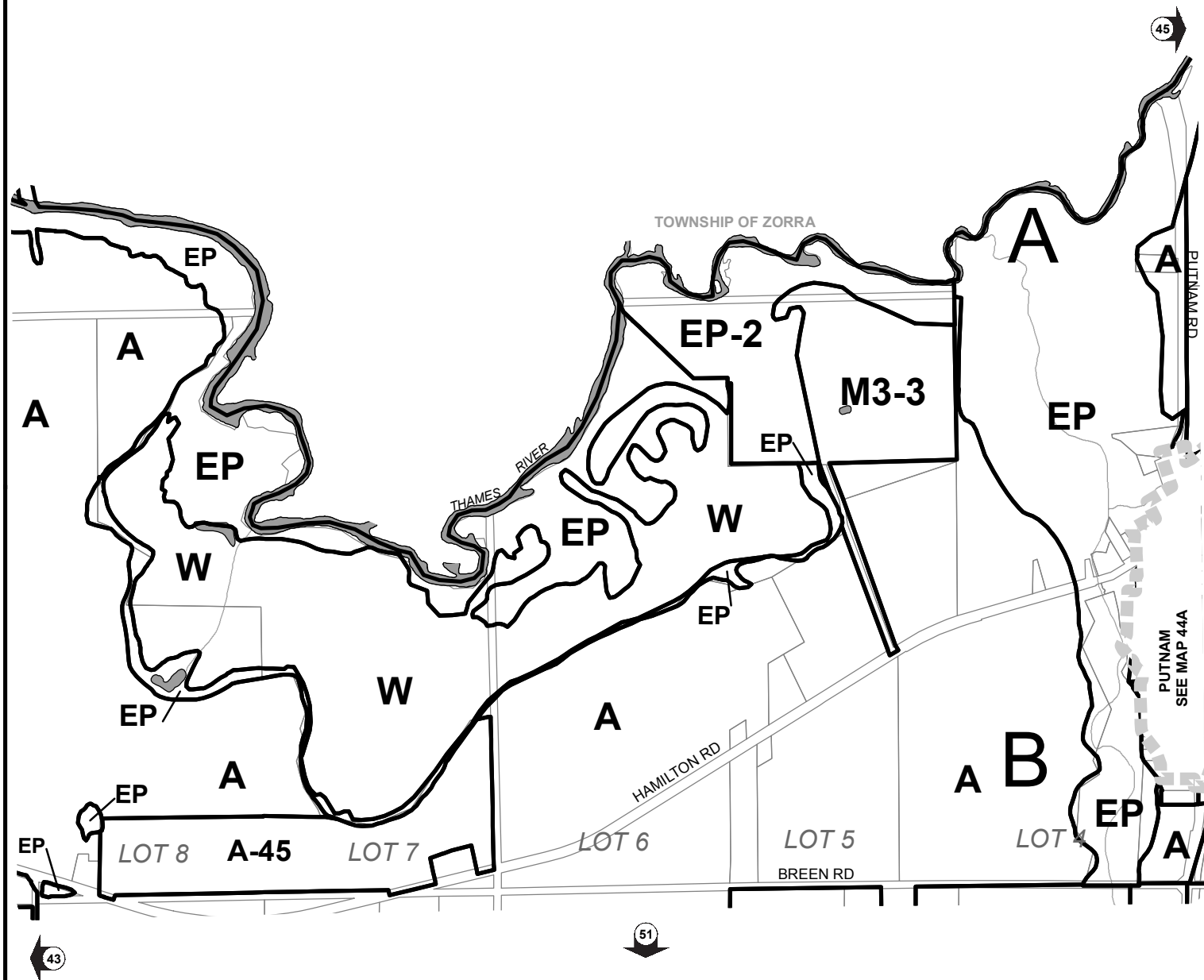
## MUNICIPALITY OF THAMES CENTRE

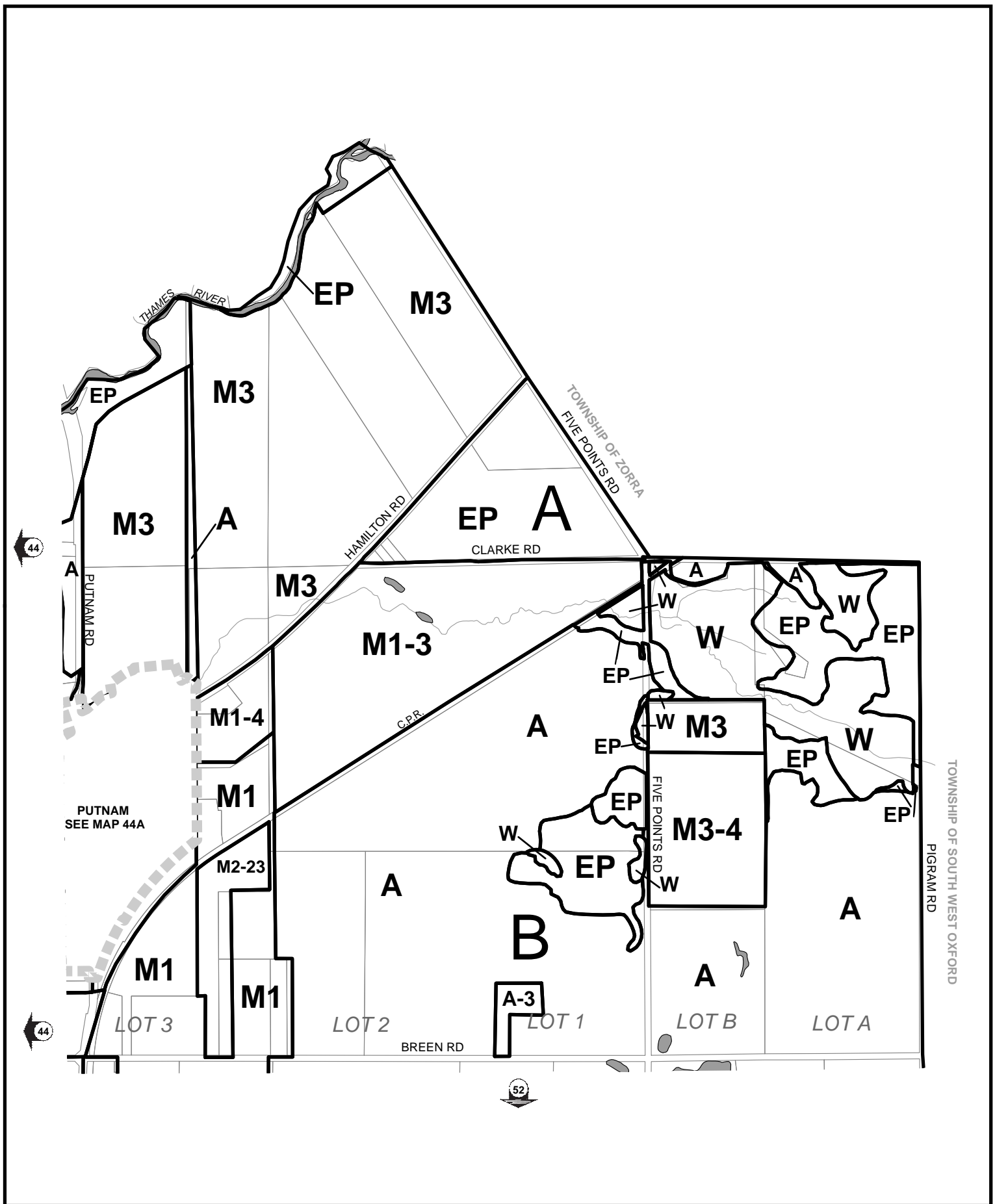
ZONING BY-LAW NO. 75-2006



SCHEDULE A  
MAP NO.

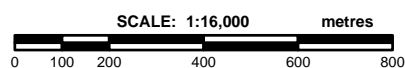
**44A**





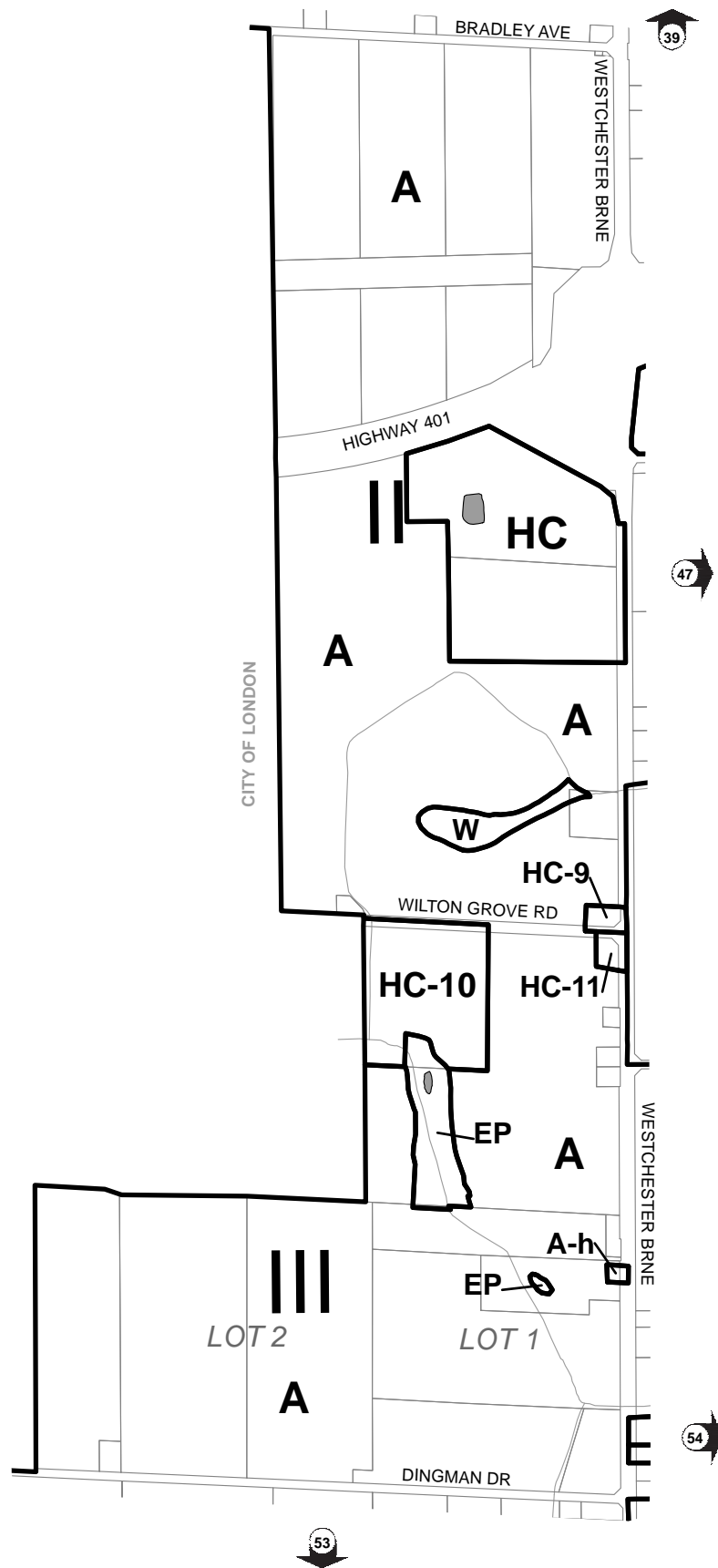
## MUNICIPALITY OF THAMES CENTRE

ZONING BY-LAW NO. 75-2006

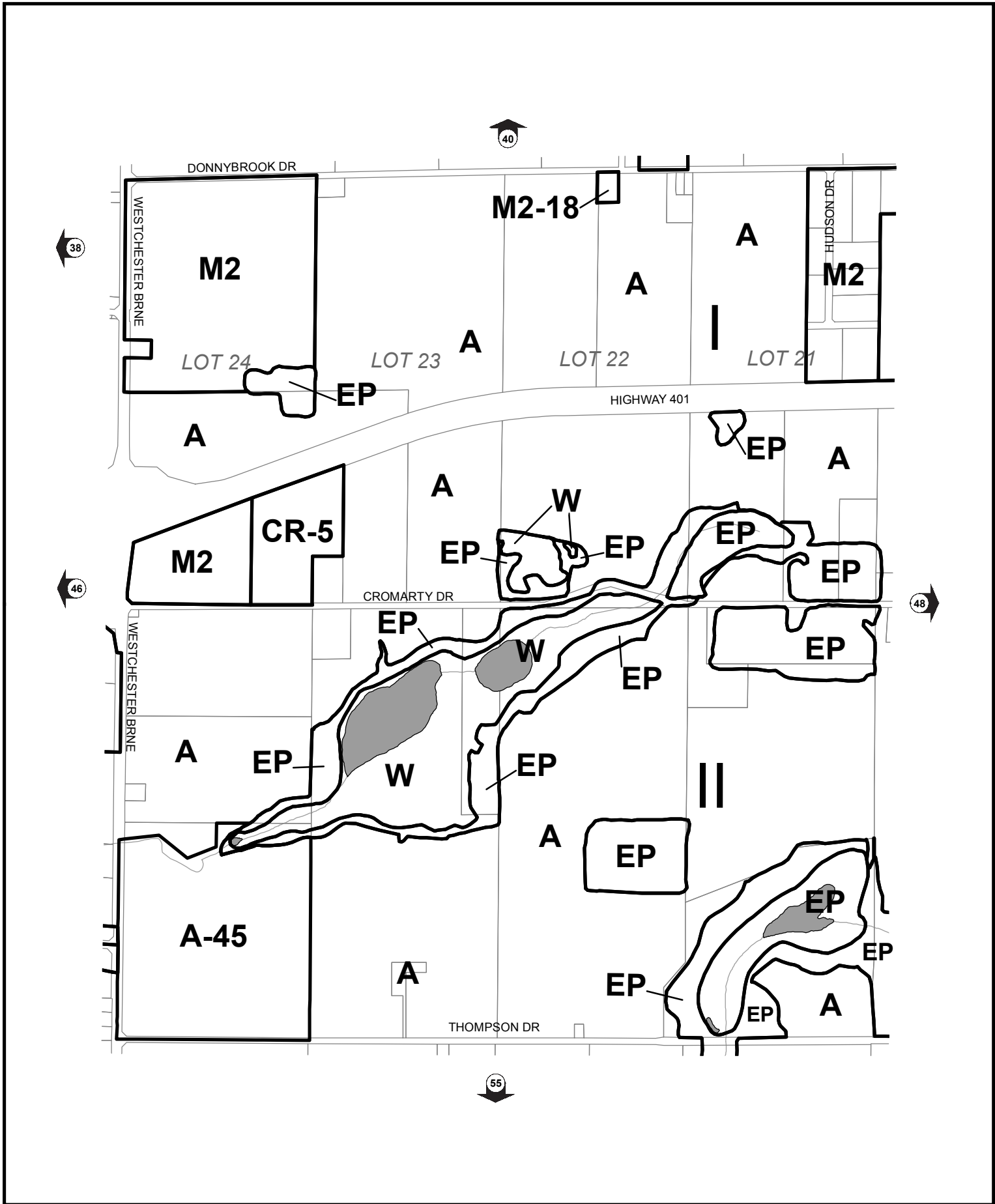


SCHEDULE A  
MAP NO.

**45**

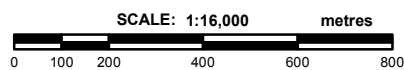






# MUNICIPALITY OF THAMES CENTRE

ZONING BY-LAW NO. 75-2006



SCHEDULE A  
MAP NO.

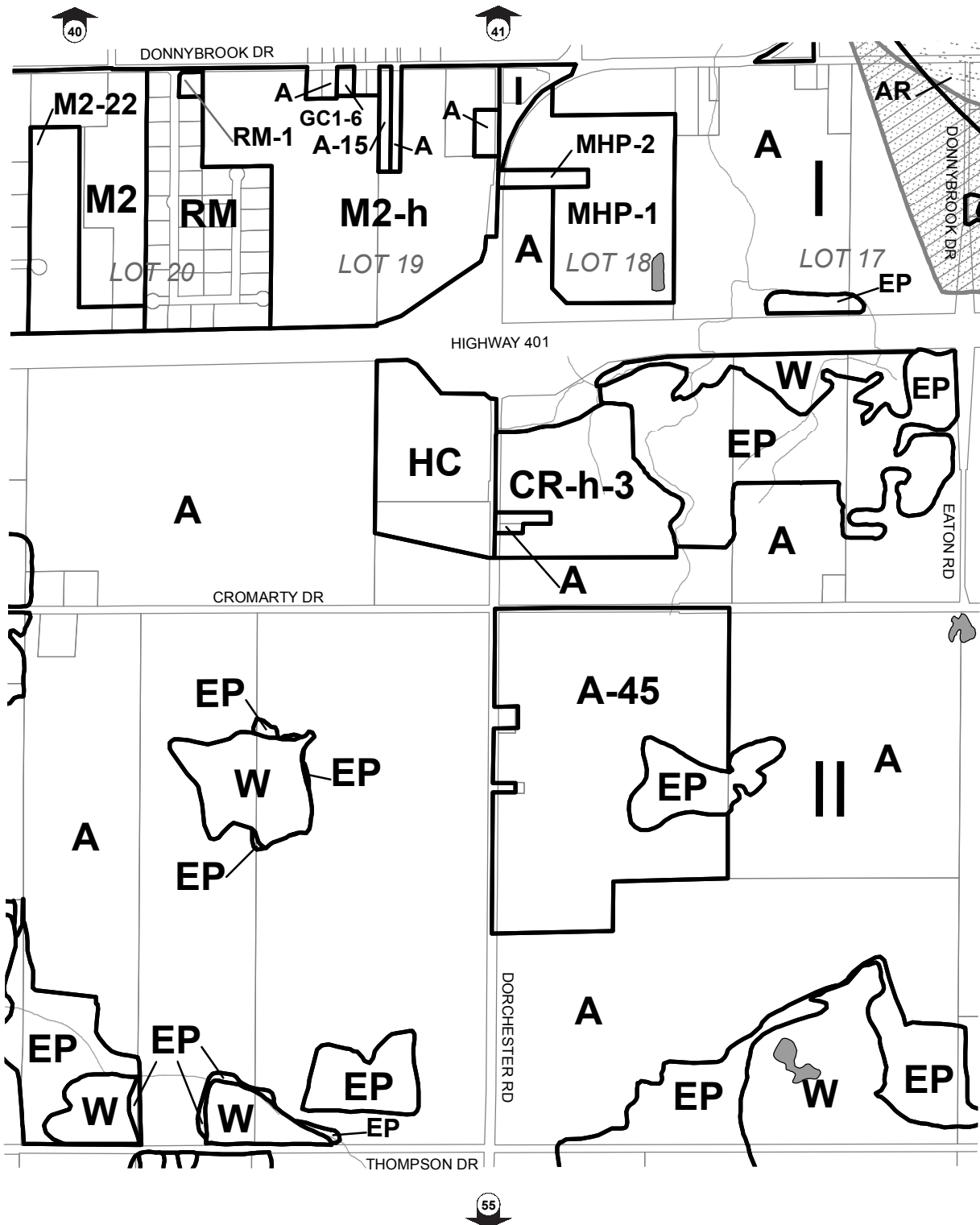
47

**Wellhead Protection Area**

WHPA A
  WHPA B
  WHPA C

**Vulnerability Score**

10
  8
  6 or less

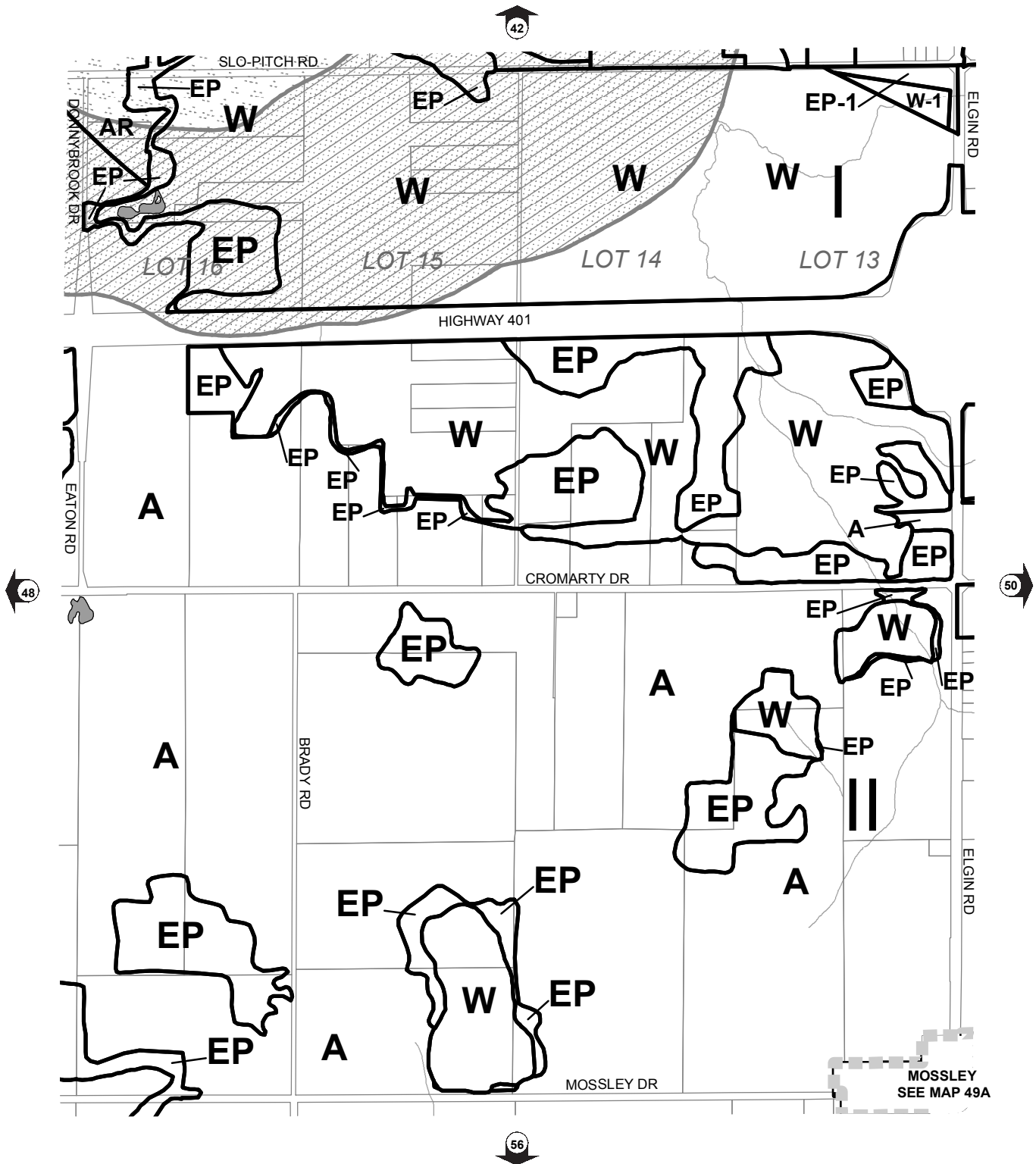


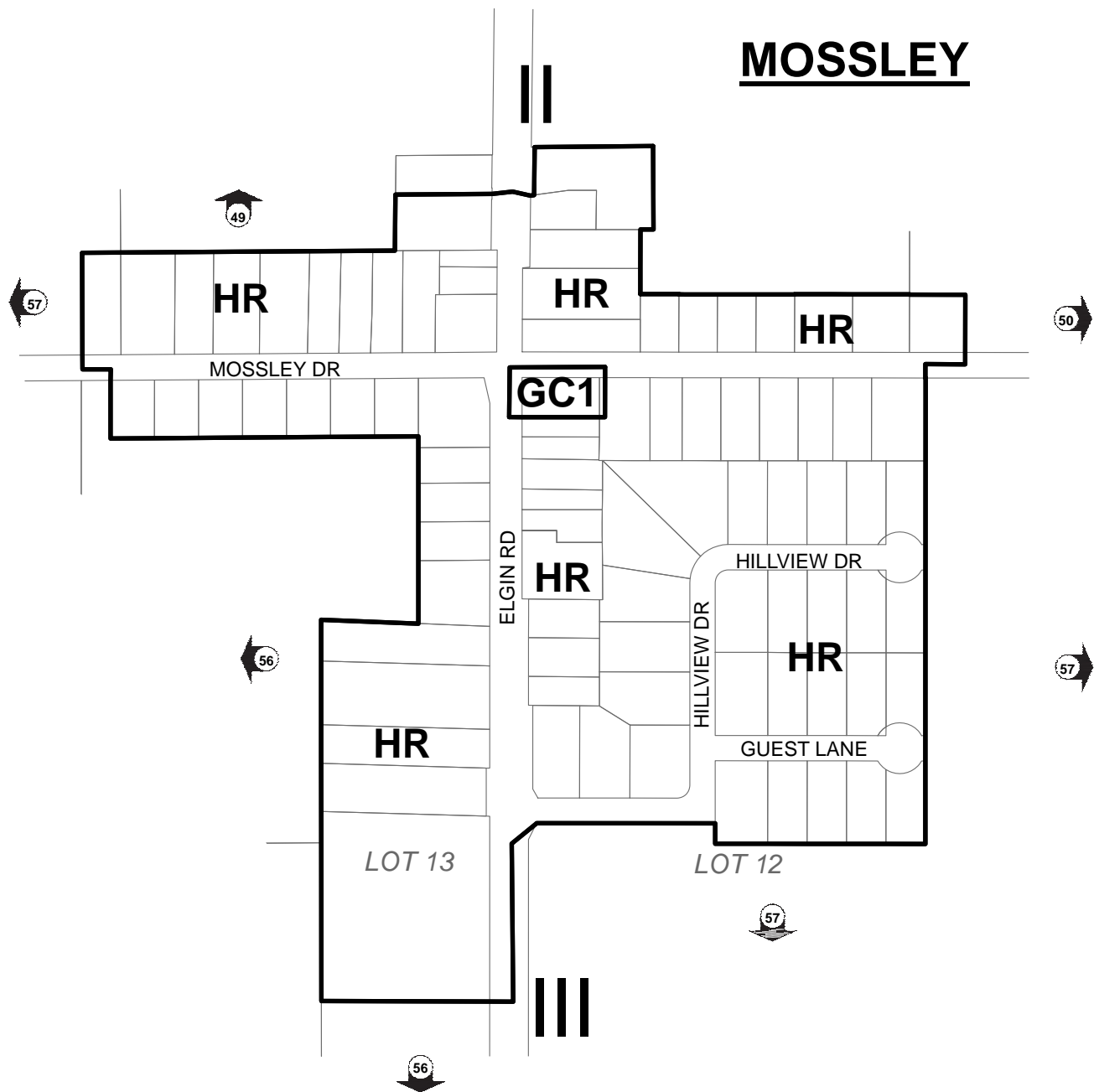
Wellhead Protection Area

WHPA A WHPA B WHPA C

Vulnerability Score

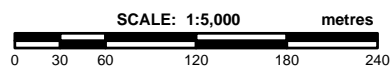
10 8 6 or less





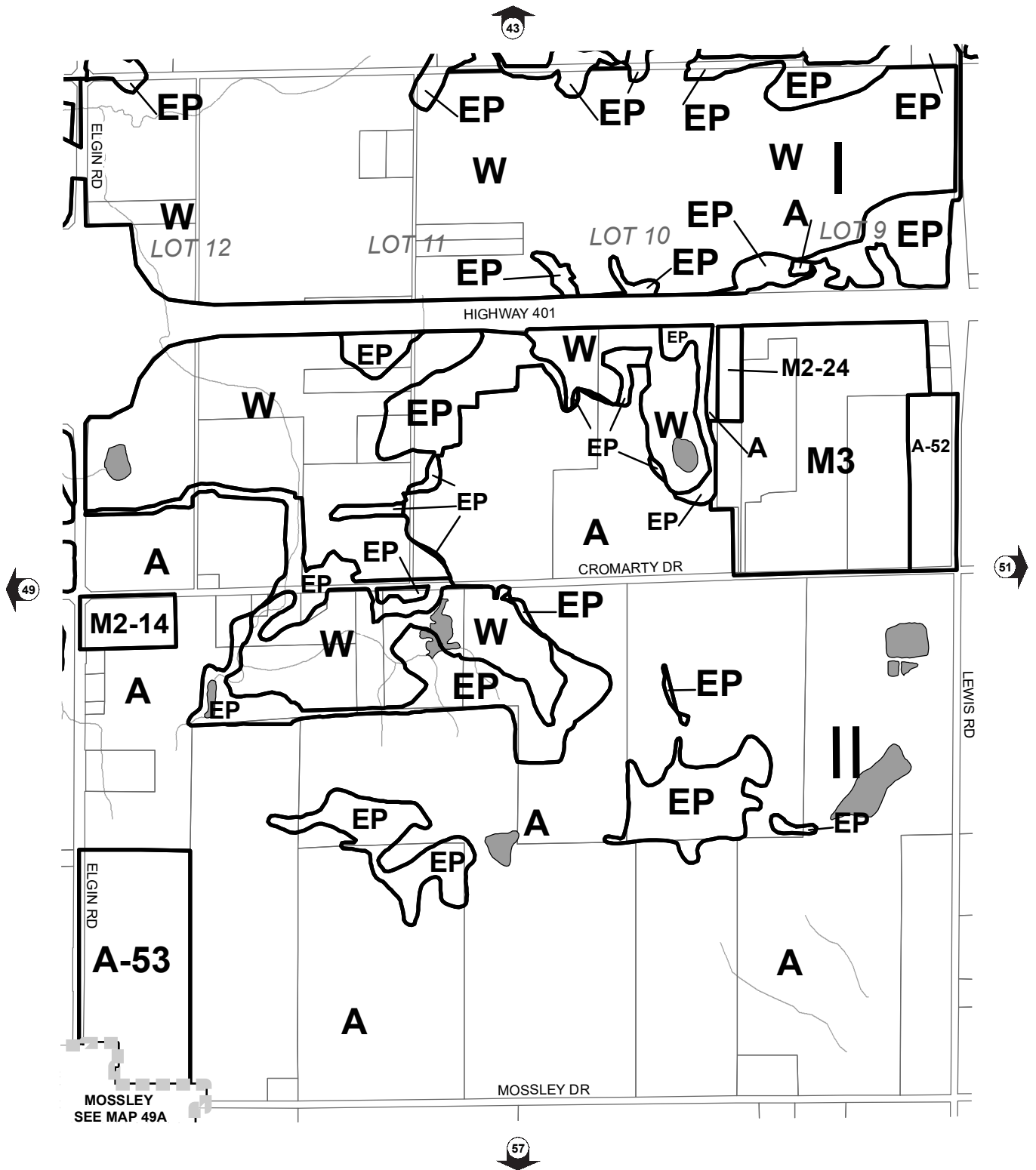
## MUNICIPALITY OF THAMES CENTRE

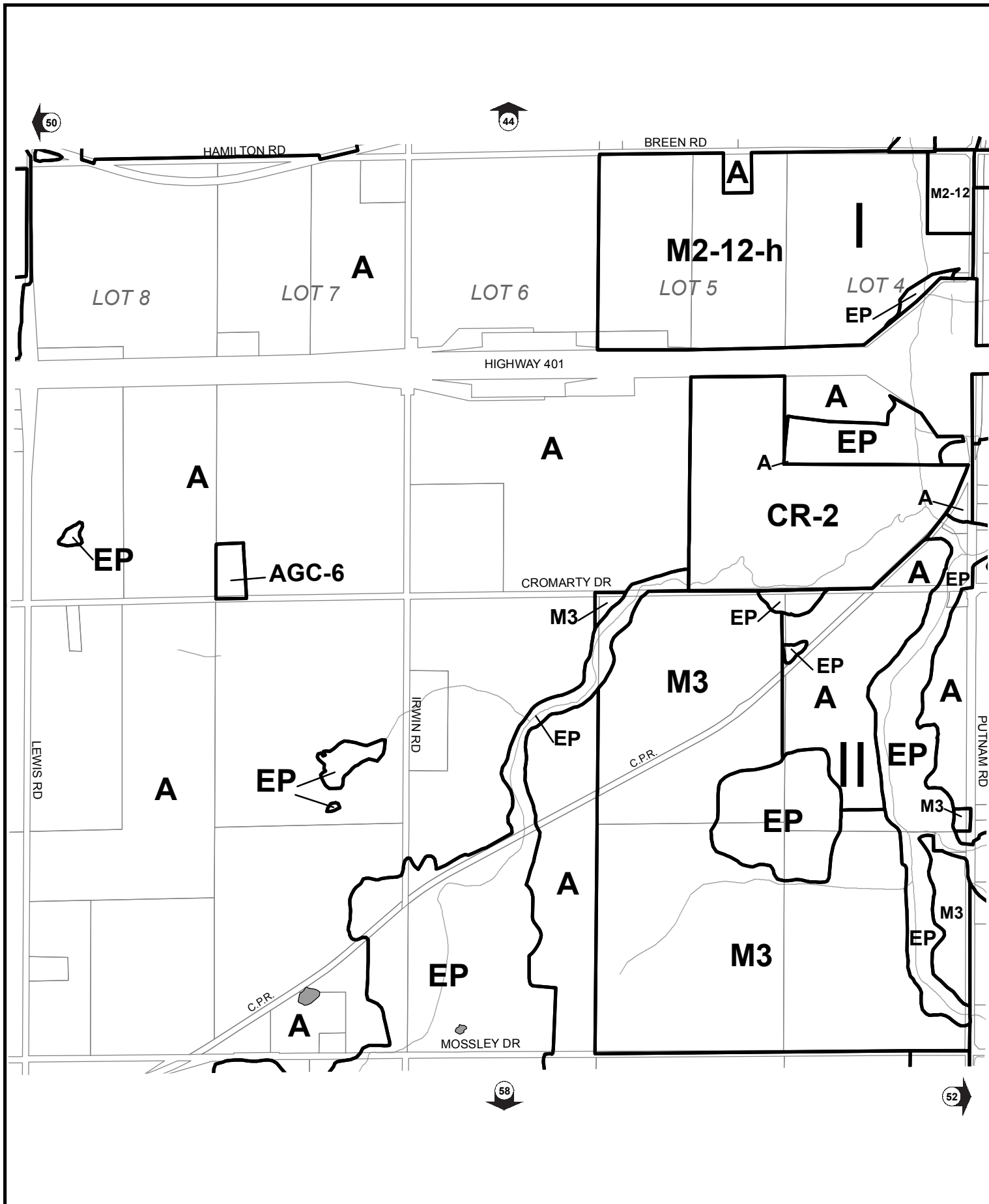
ZONING BY-LAW NO. 75-2006

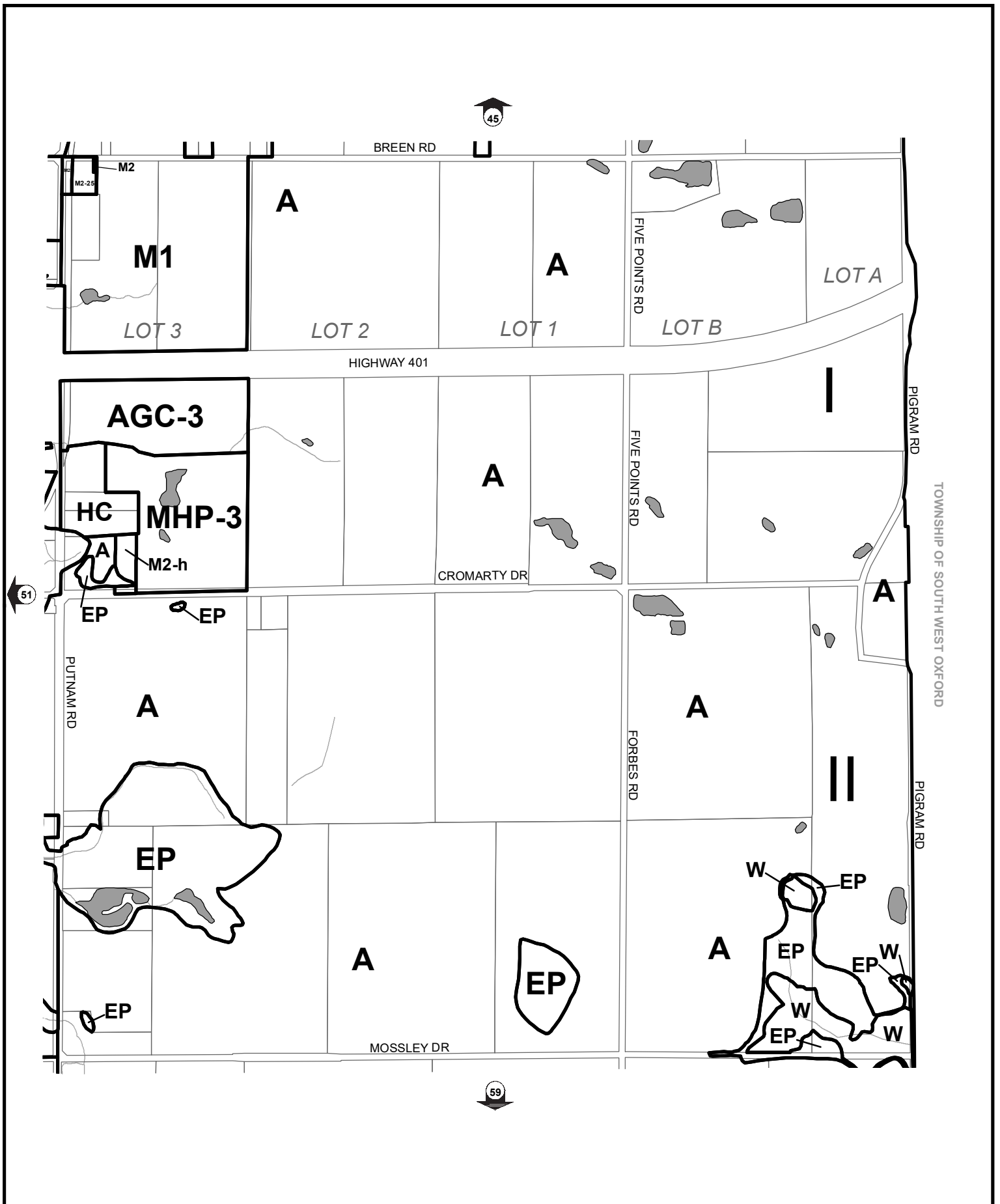


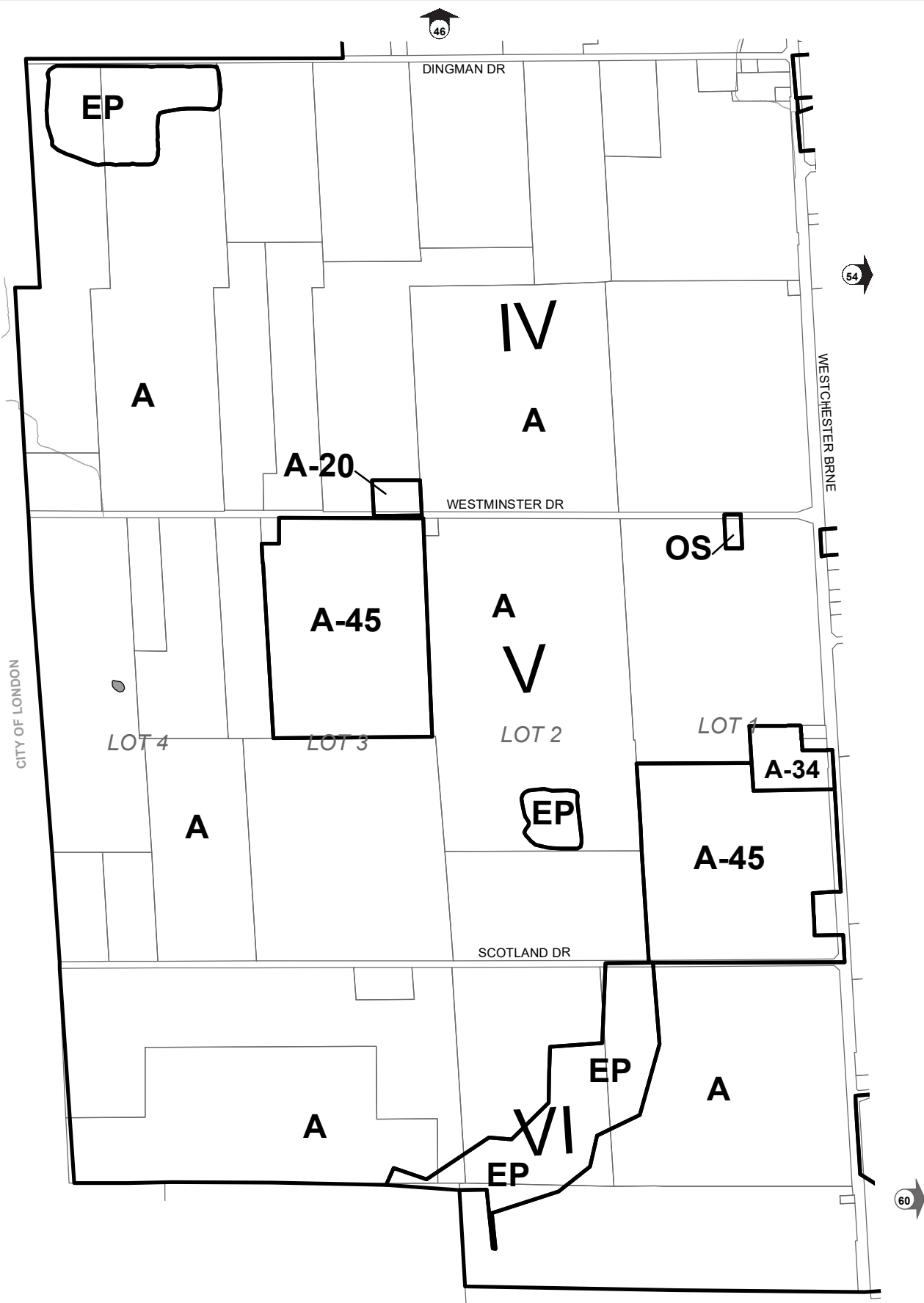
SCHEDULE A  
MAP NO.

**49A**

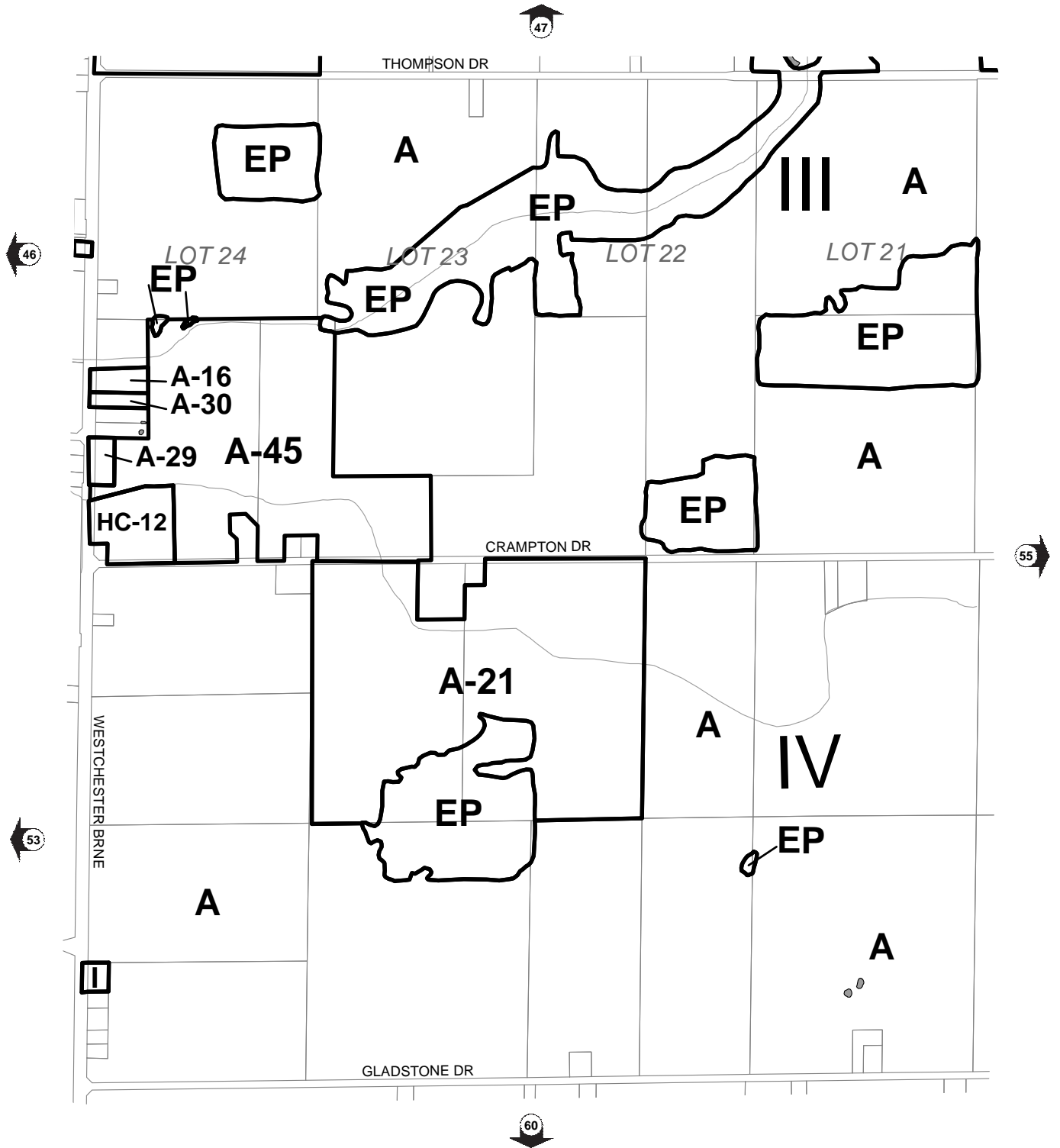













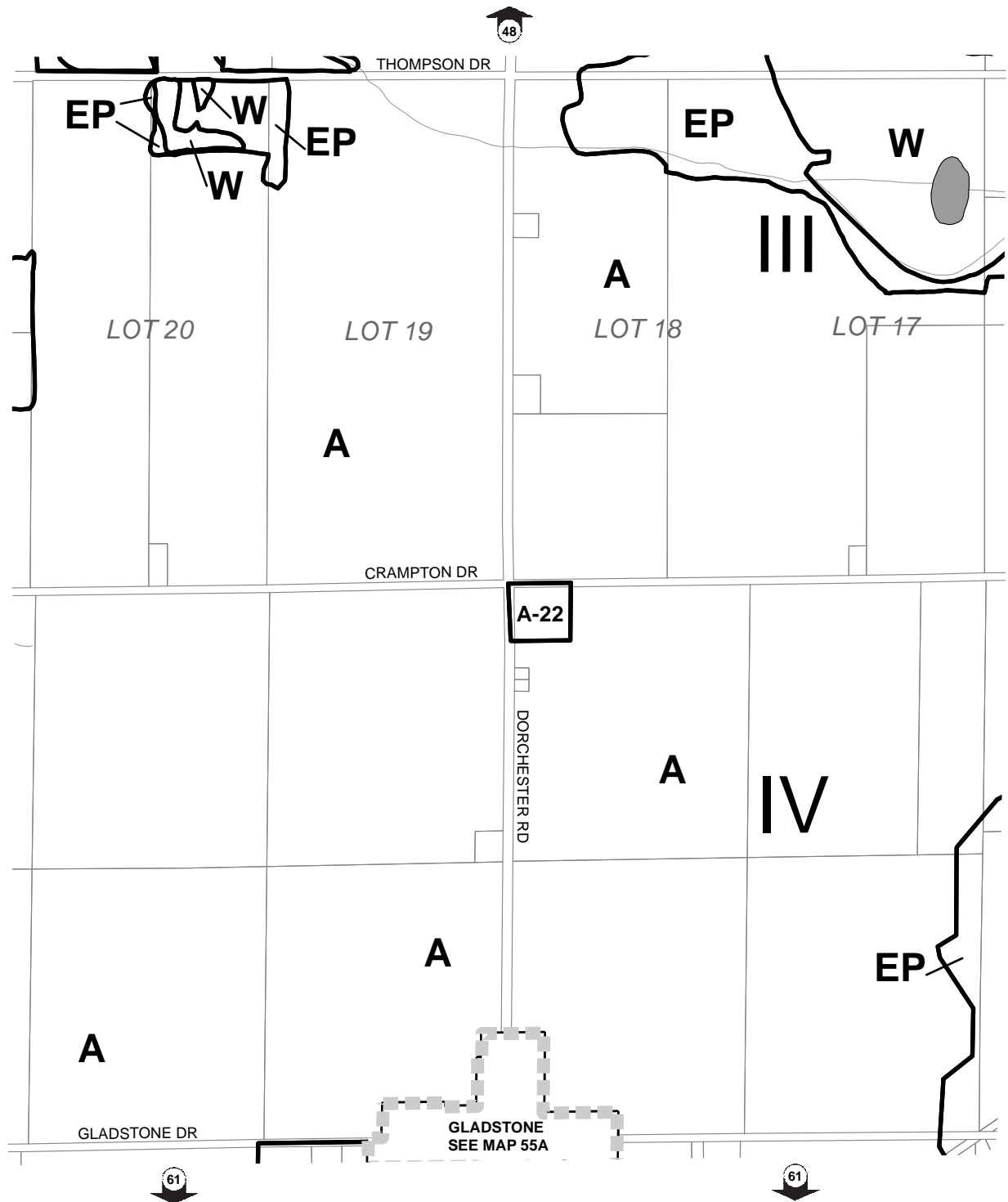
# MUNICIPALITY OF THAMES CENTRE

ZONING BY-LAW NO. 75-2006

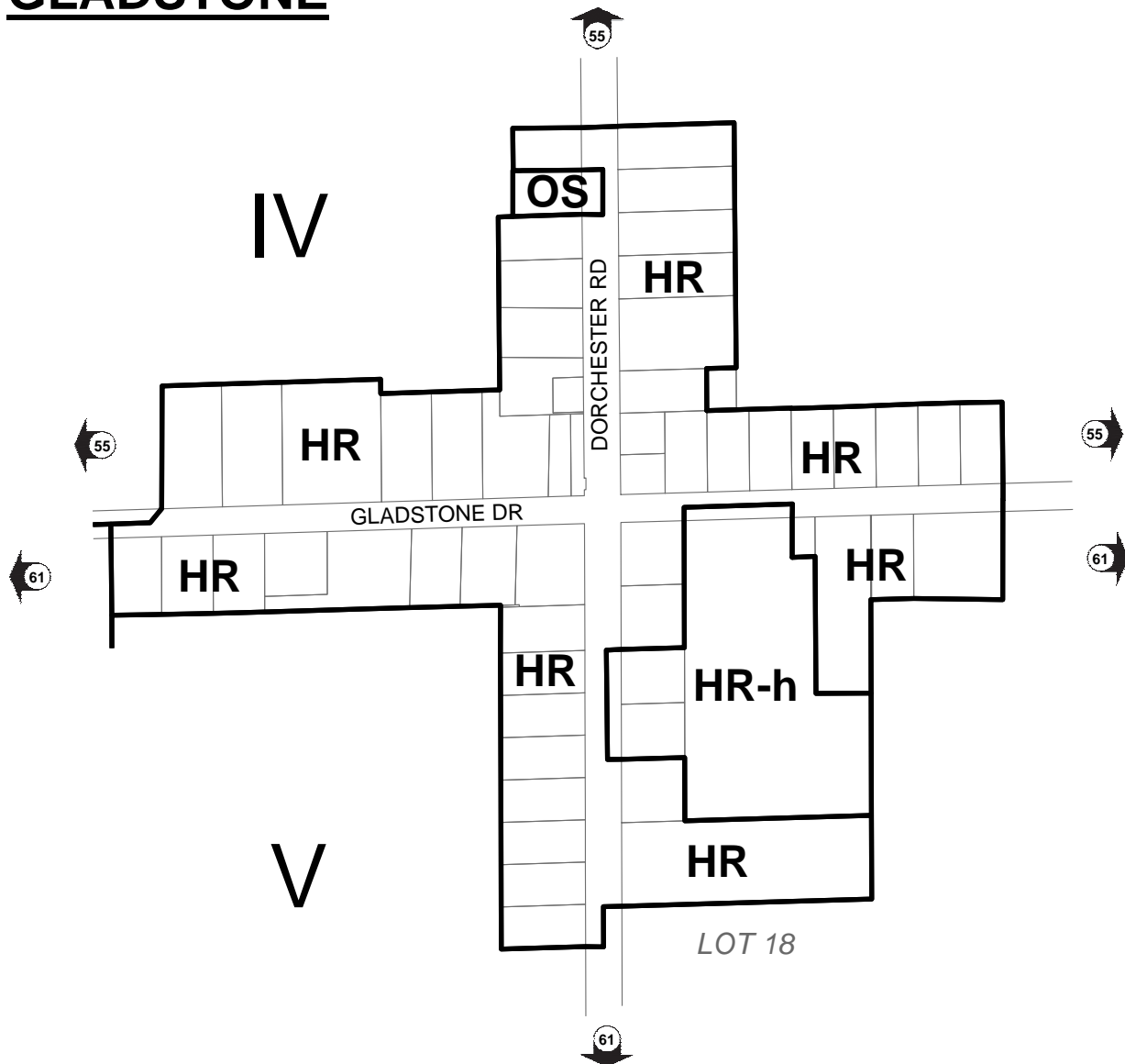


SCHEDULE A  
MAP NO.

54

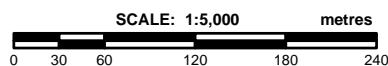


# GLADSTONE



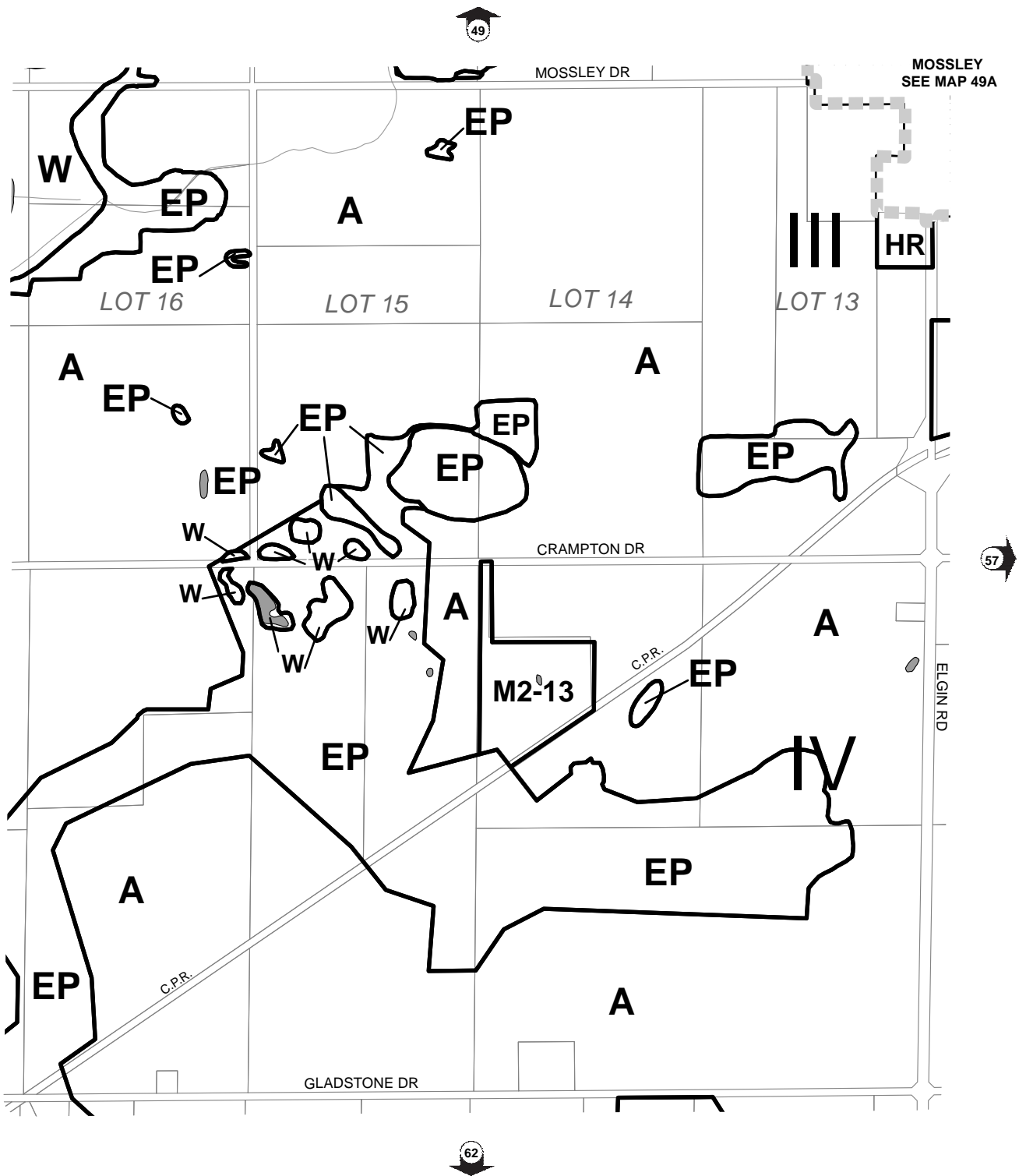
## MUNICIPALITY OF THAMES CENTRE

ZONING BY-LAW NO. 75-2006



SCHEDULE A  
MAP NO.

**55A**



# MUNICIPALITY OF THAMES CENTRE

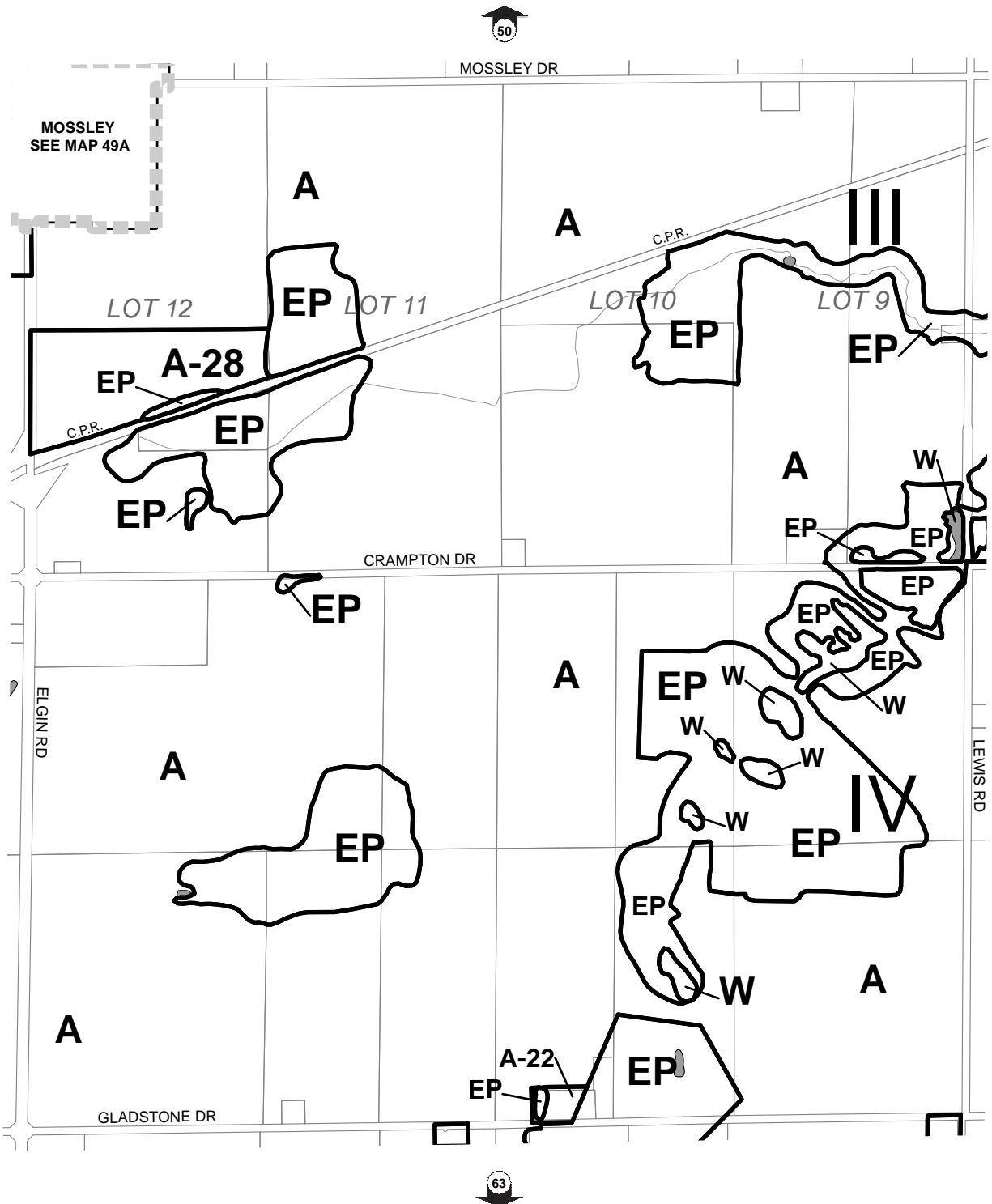
ZONING BY-LAW NO. 75-2006

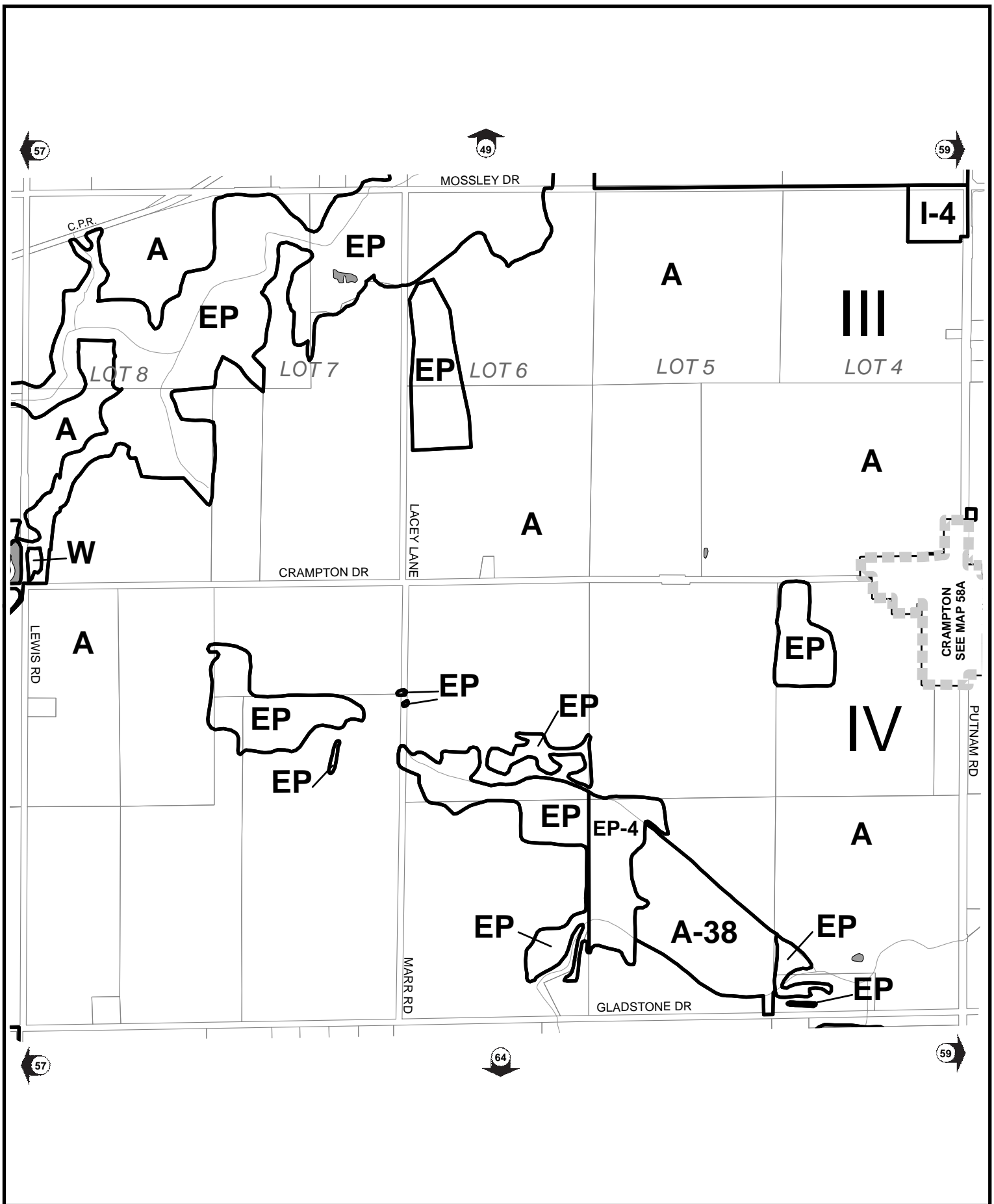
SCALE: 1:16,000 metres



SCHEDULE A  
MAP NO.

**56**





## MUNICIPALITY OF THAMES CENTRE

ZONING BY-LAW NO. 75-2006

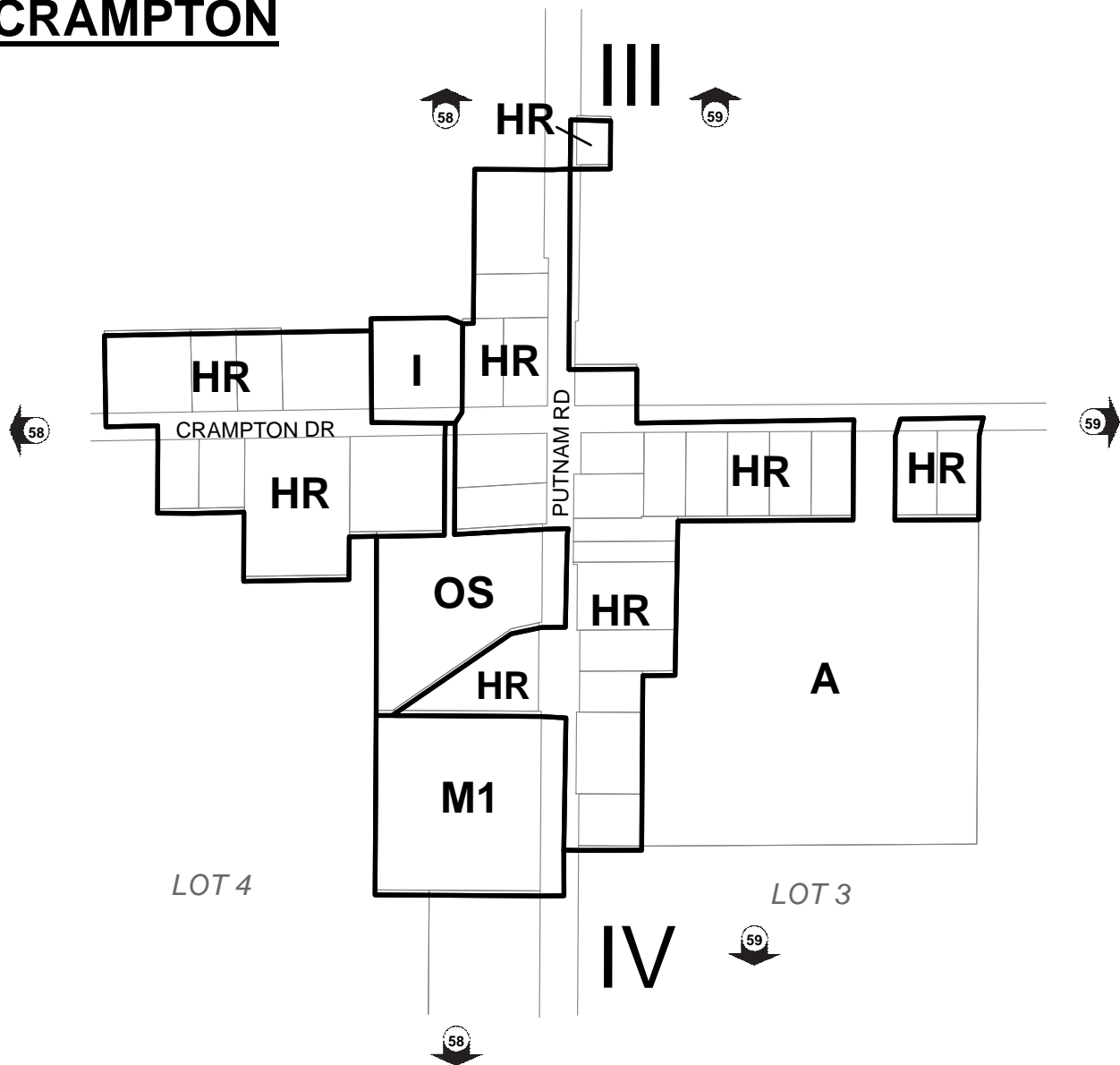
SCALE: 1:16,000 metres  
0 100 200 400 600 800



SCHEDULE A  
MAP NO.

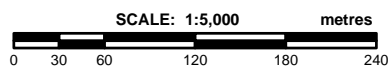
**58**

# CRAMPTON



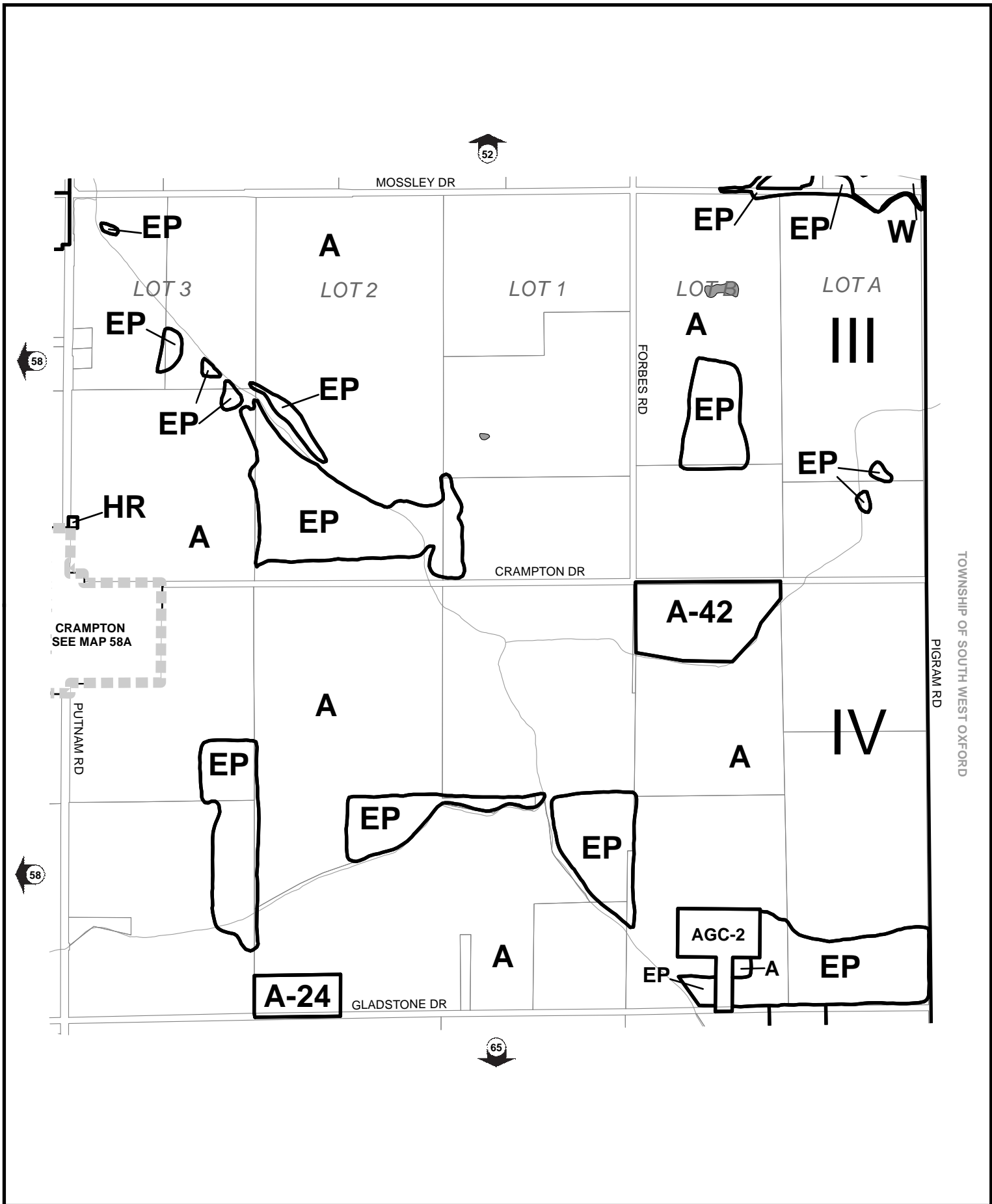
## MUNICIPALITY OF THAMES CENTRE

ZONING BY-LAW NO. 75-2006



SCHEDULE A  
MAP NO.

**58A**



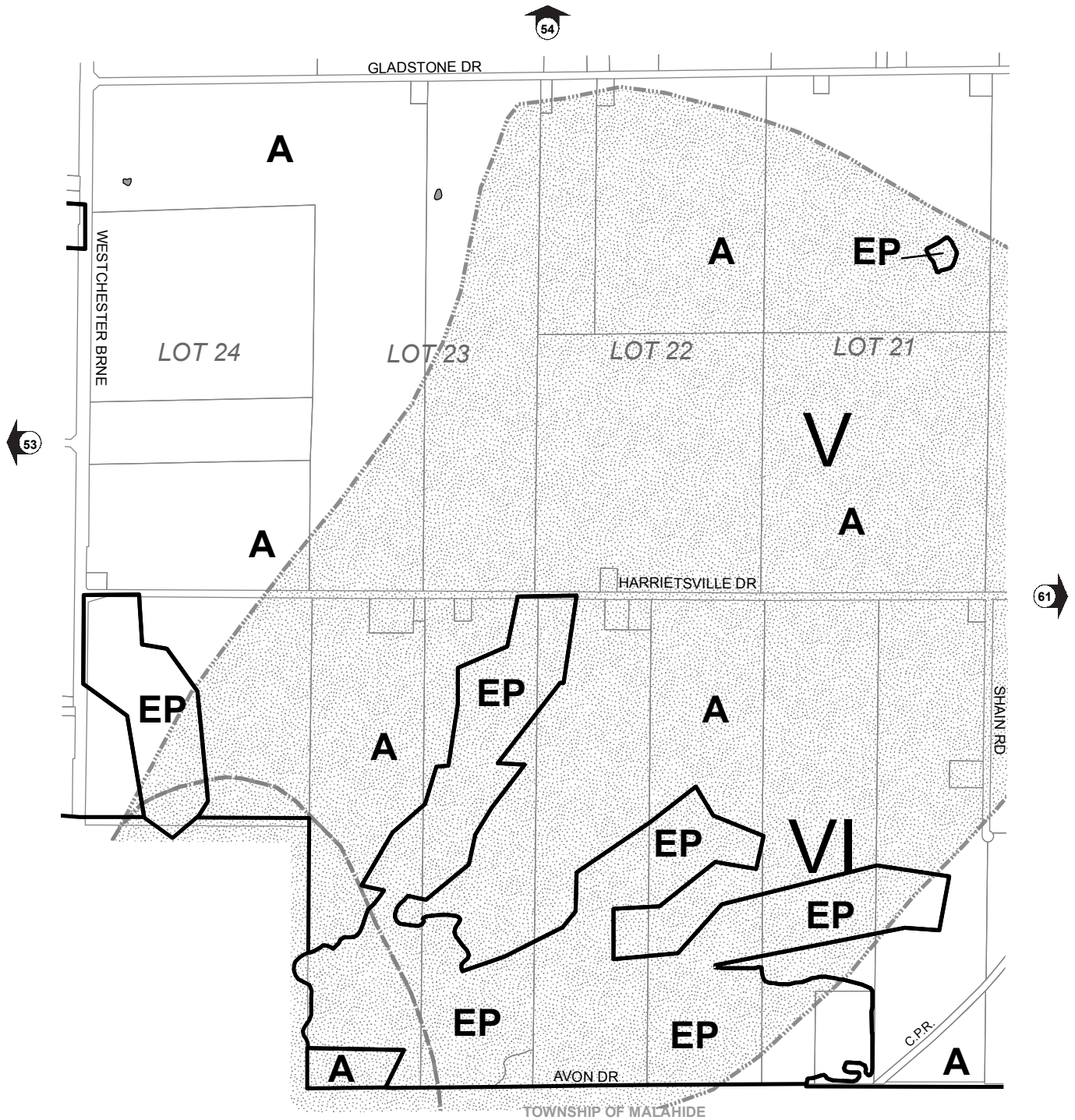


**Wellhead Protection Area**

WHPA A 
 WHPA B 
 WHPA C 
 WHPA D

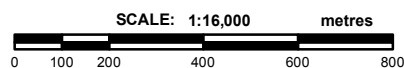
**Vulnerability Score**

10 
 8 
 6 or less




**MUNICIPALITY OF THAMES CENTRE**

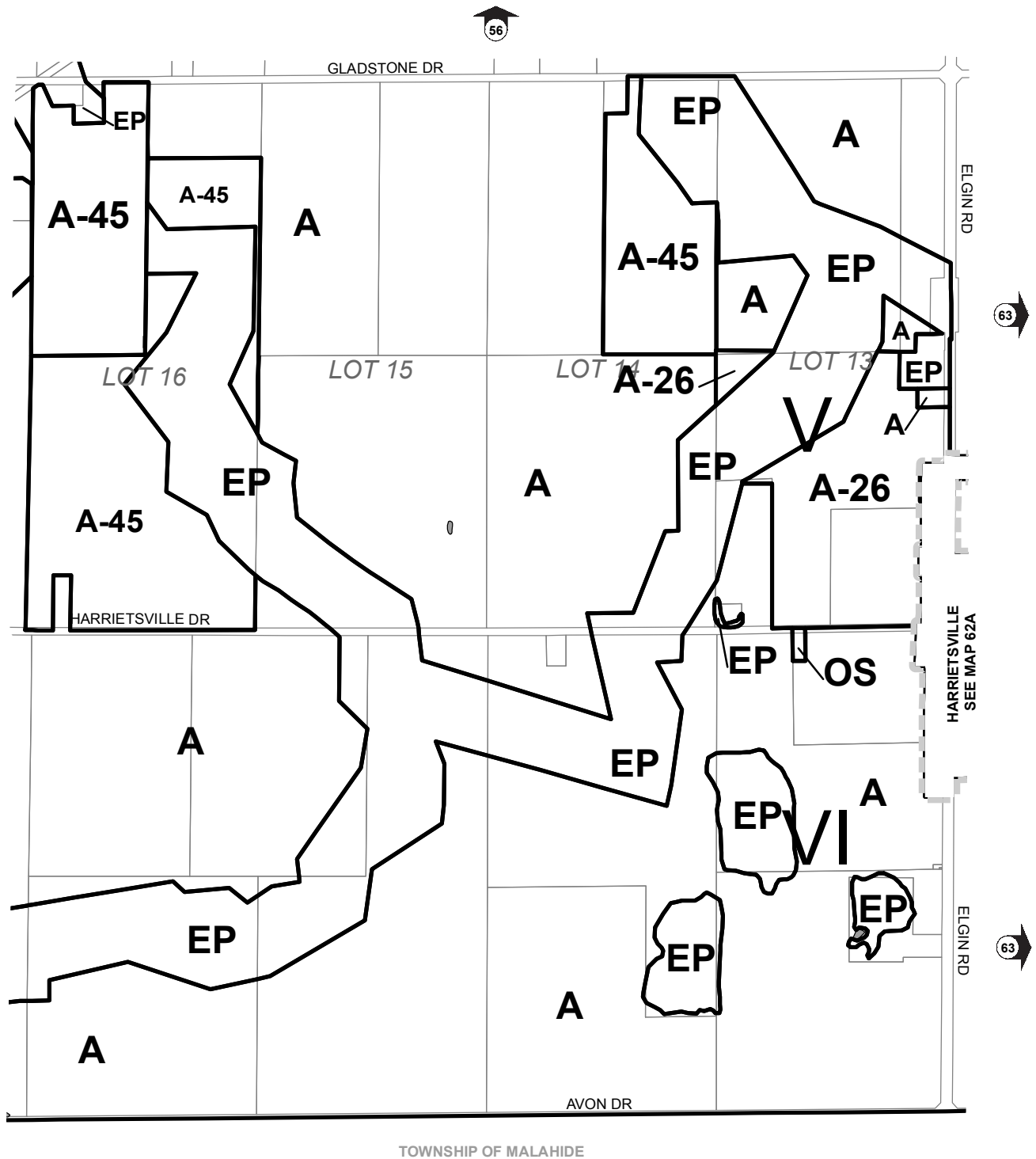
ZONING BY-LAW NO. 75-2006

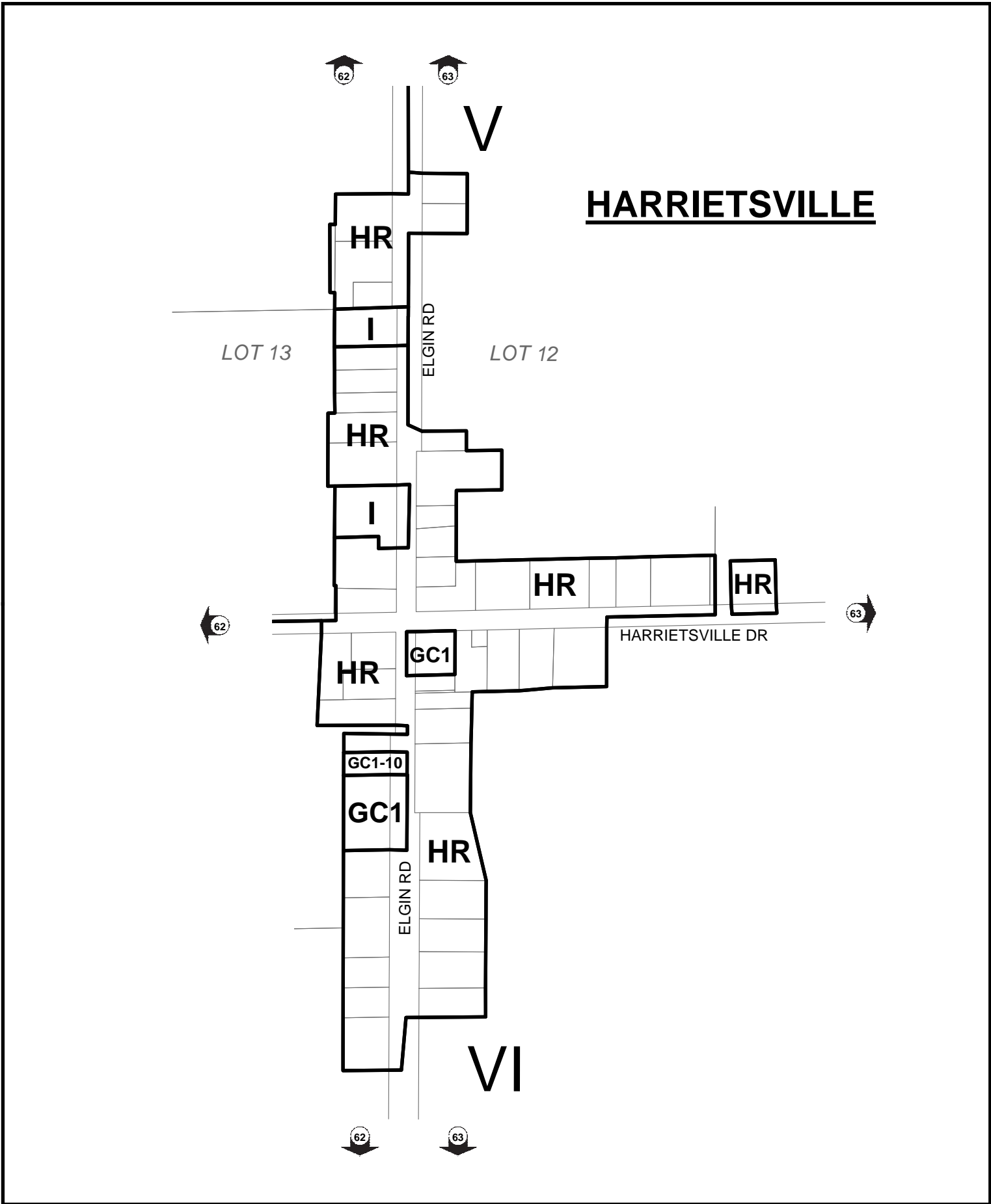


**SCHEDULE A**  
MAP NO.

**60**

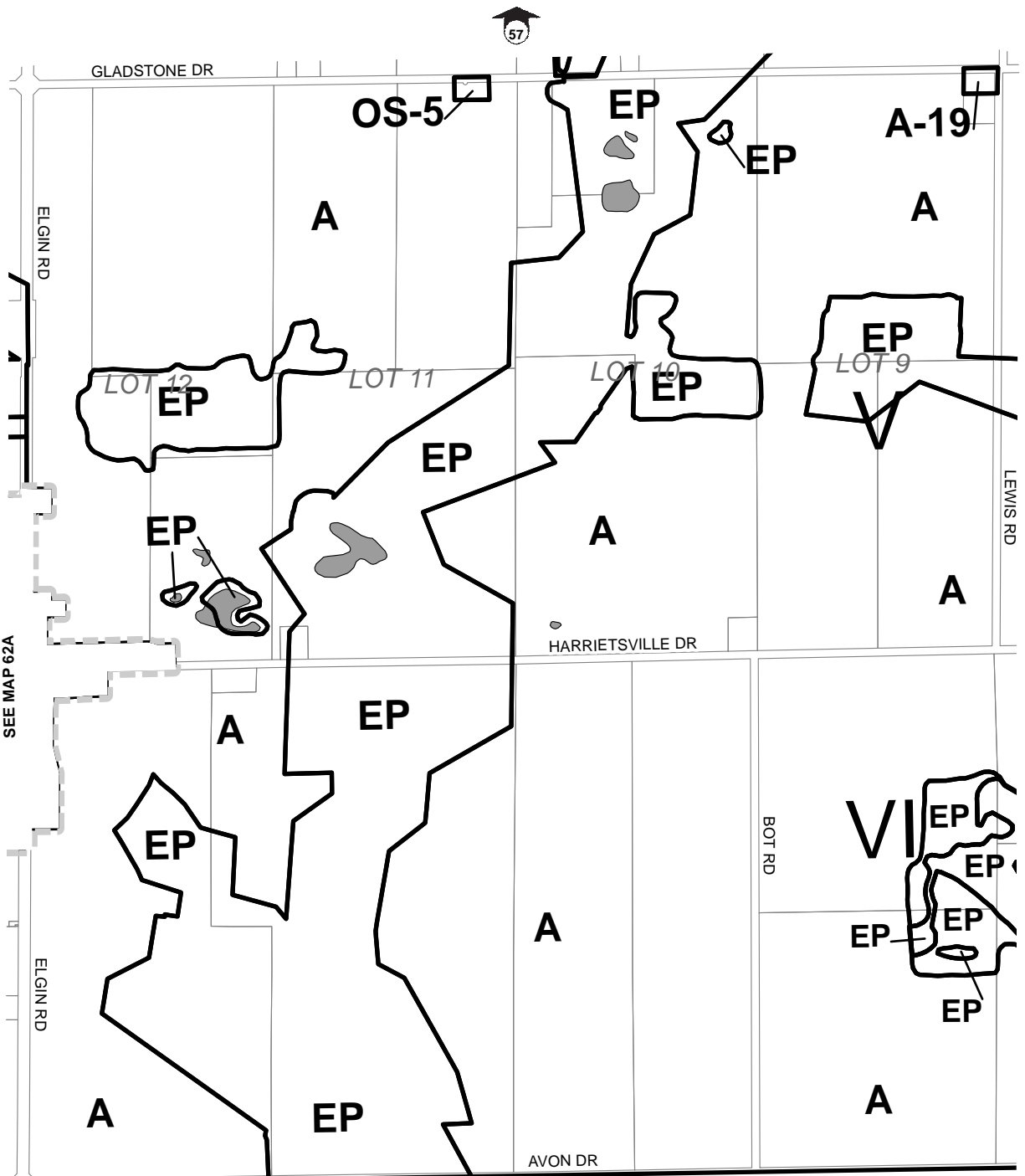






<b>MUNICIPALITY OF THAMES CENTRE</b>	
ZONING BY-LAW NO. 75-2006	SCALE: 1:5,000 metres 0 30 60 120 180 240

SCHEDULE A MAP NO. <b>62A</b>
-------------------------------------




TOWNSHIP OF MALAHIDE



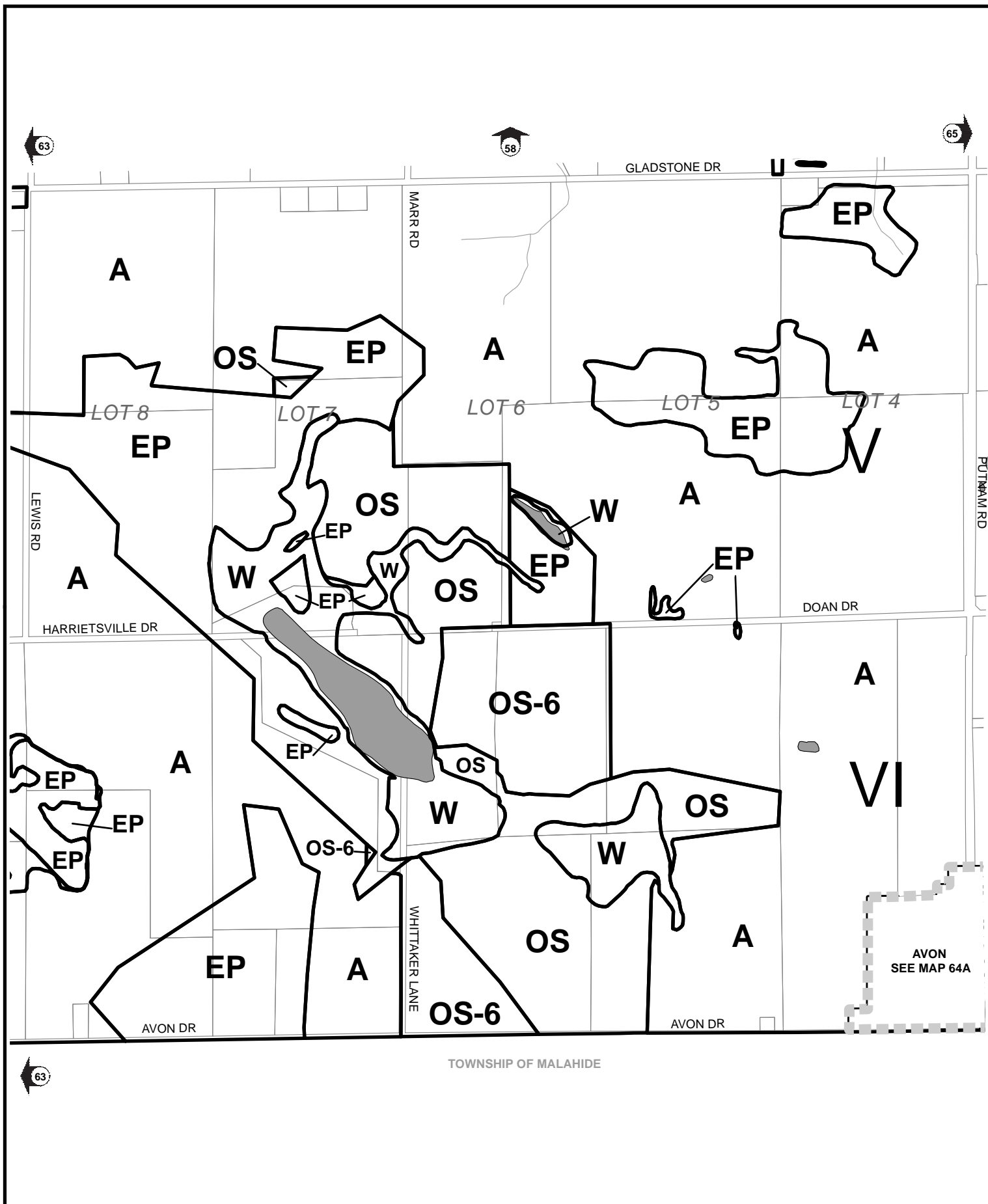
# MUNICIPALITY OF THAMES CENTRE

ZONING BY-LAW NO. 75-2006



SCHEDULE A  
MAP NO.

**63**



## MUNICIPALITY OF THAMES CENTRE

ZONING BY-LAW NO. 75-2006

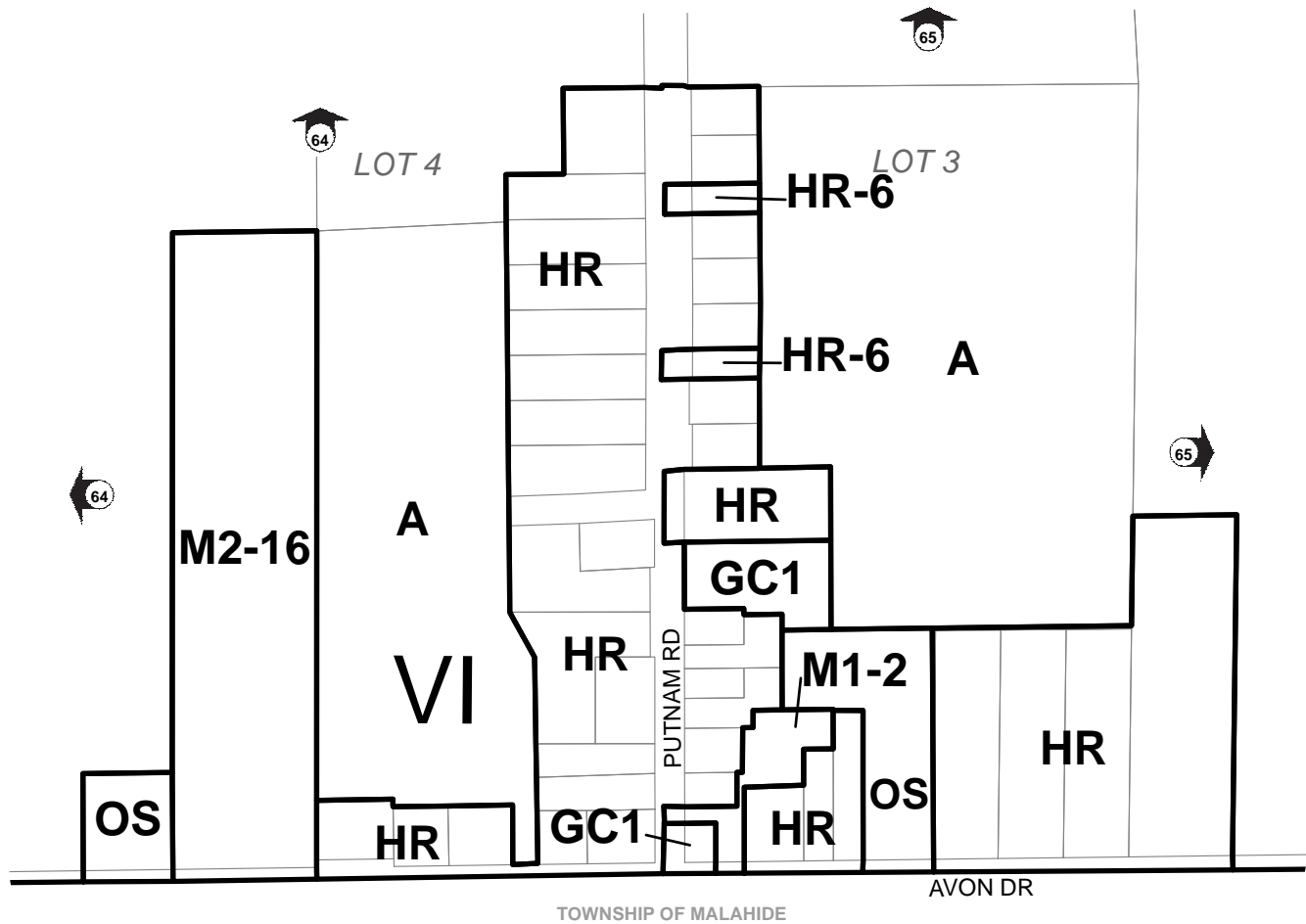
SCALE: 1:16,000 metres  
0 100 200 400 600 800



SCHEDULE A  
MAP NO.

**64**

# AVON

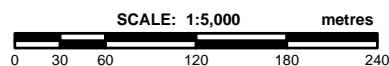


TOWNSHIP OF MALAHIDE



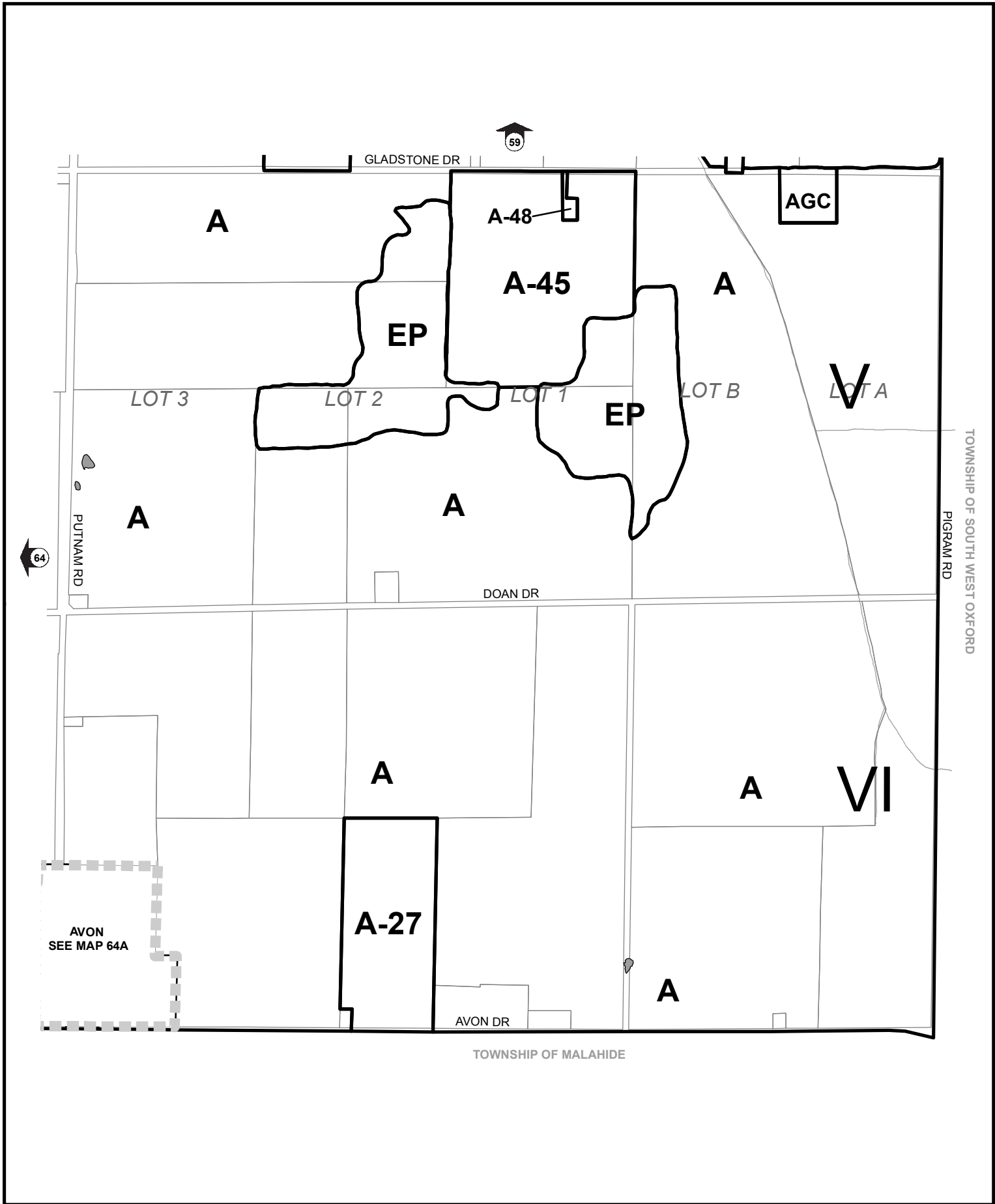
## MUNICIPALITY OF THAMES CENTRE

ZONING BY-LAW NO. 75-2006



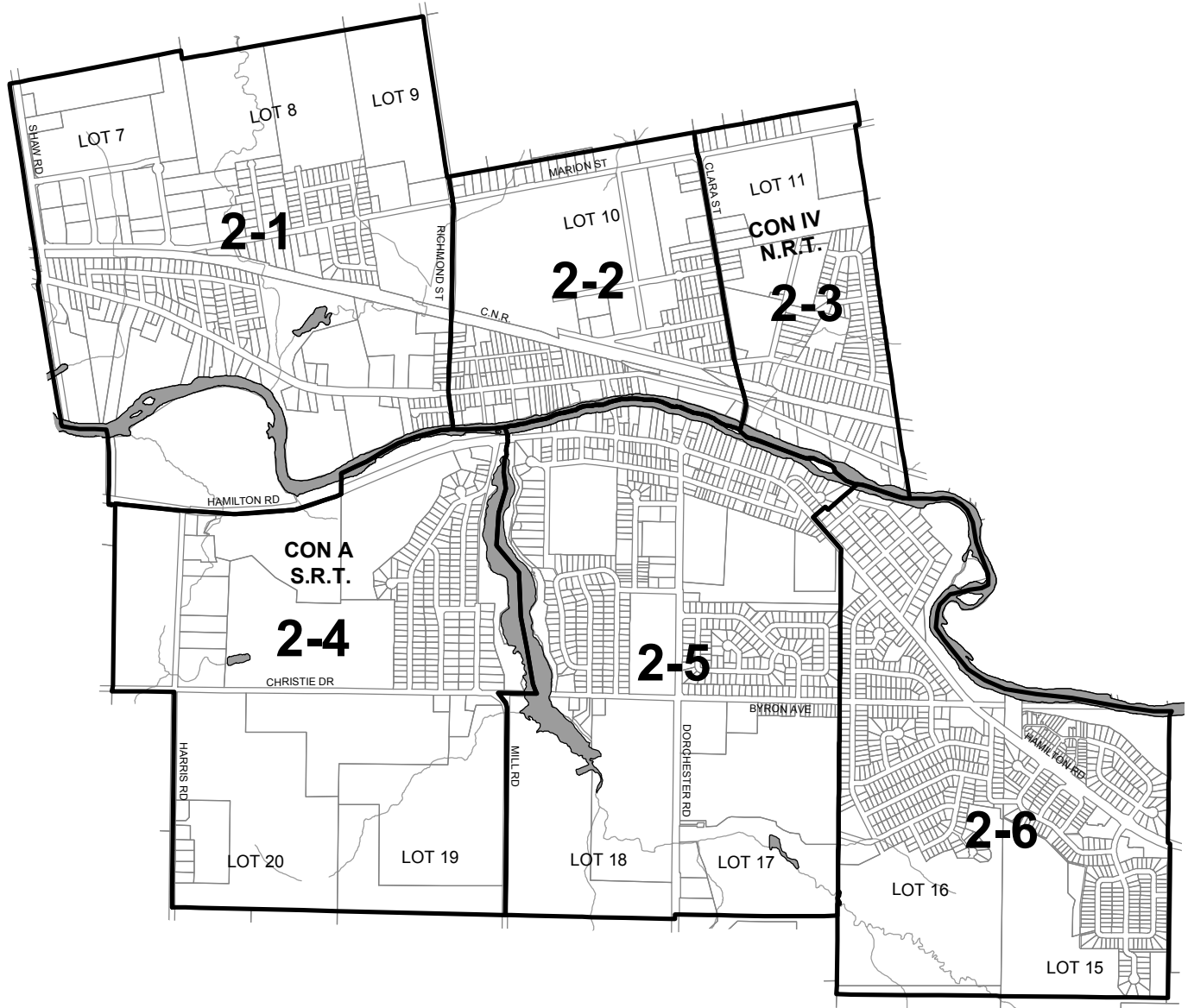
SCHEDULE A  
MAP NO.

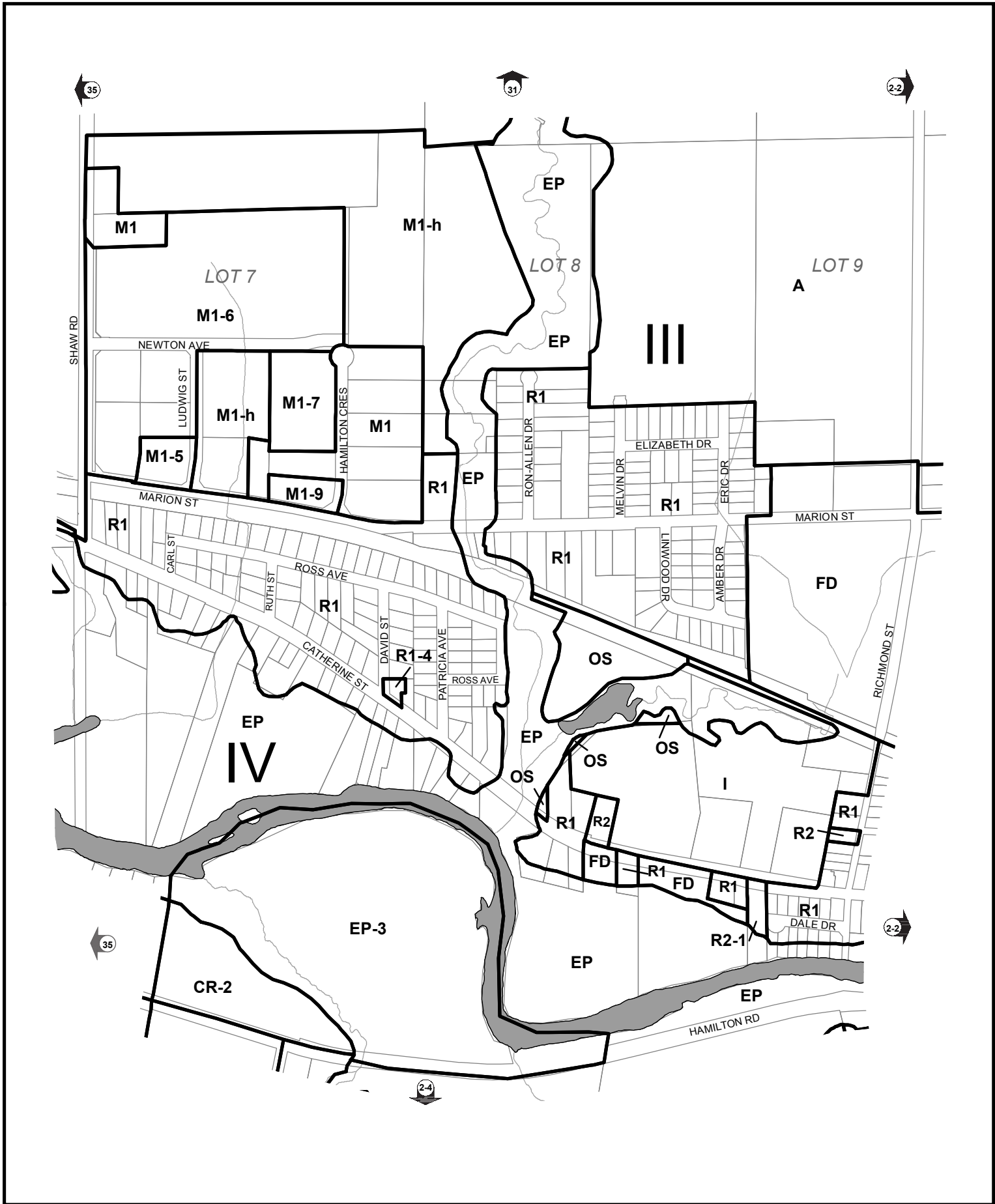
**64A**

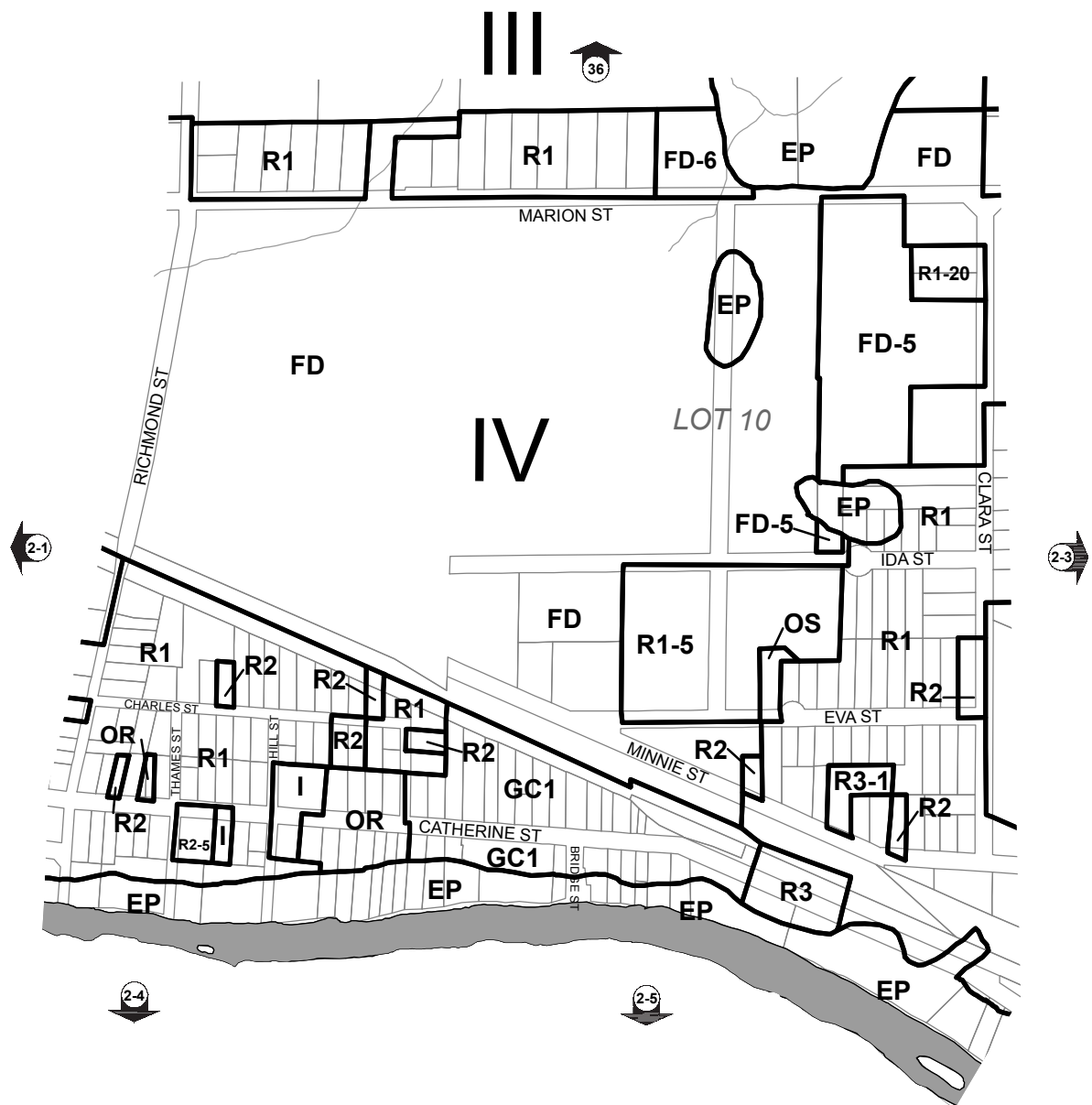


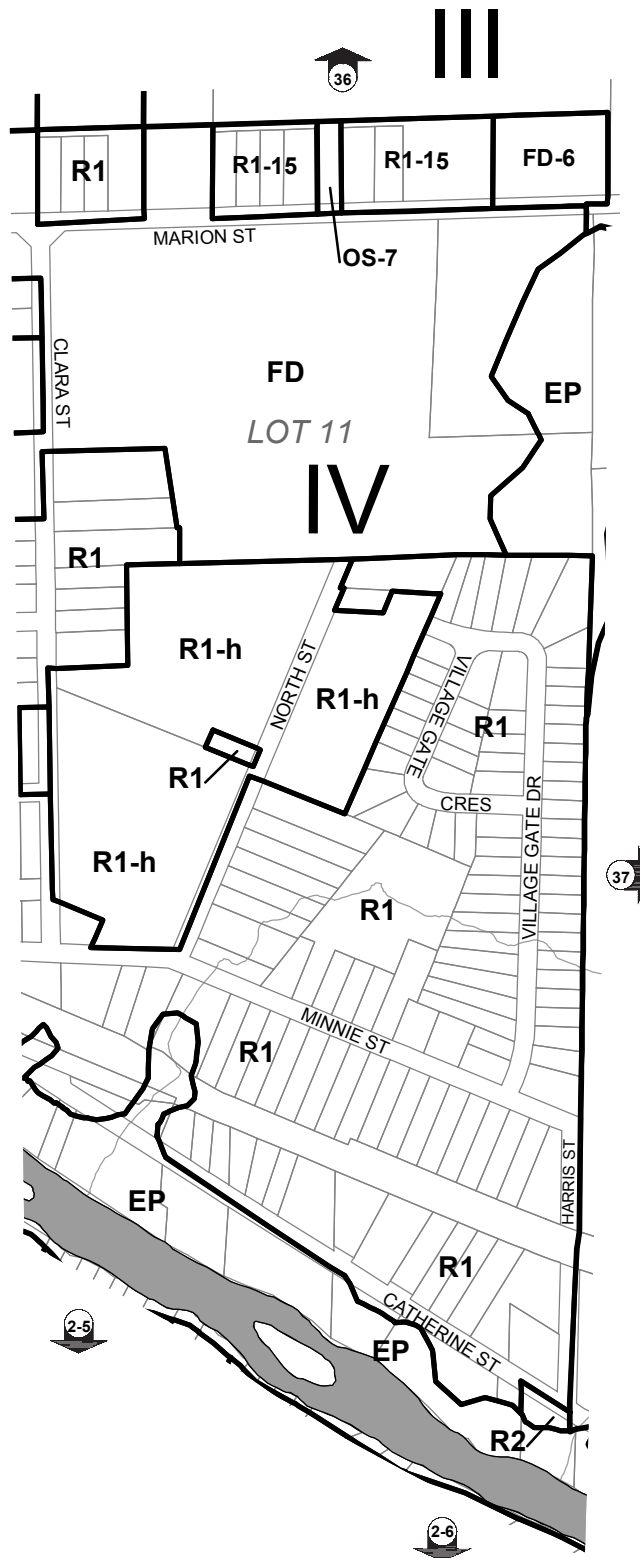


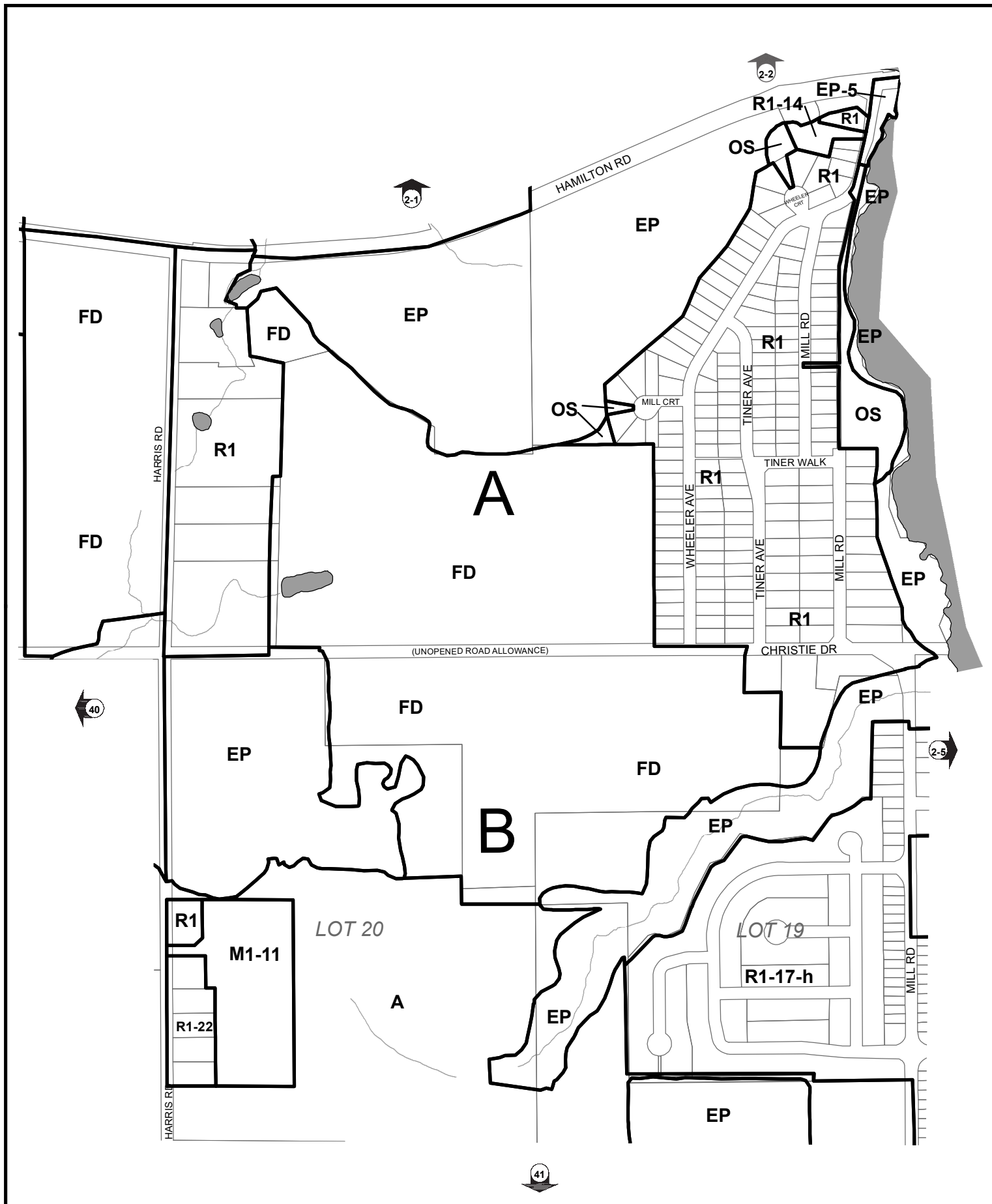
# DORCHESTER





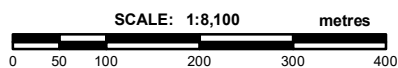






# MUNICIPALITY OF THAMES CENTRE

ZONING BY-LAW NO. 75-2006

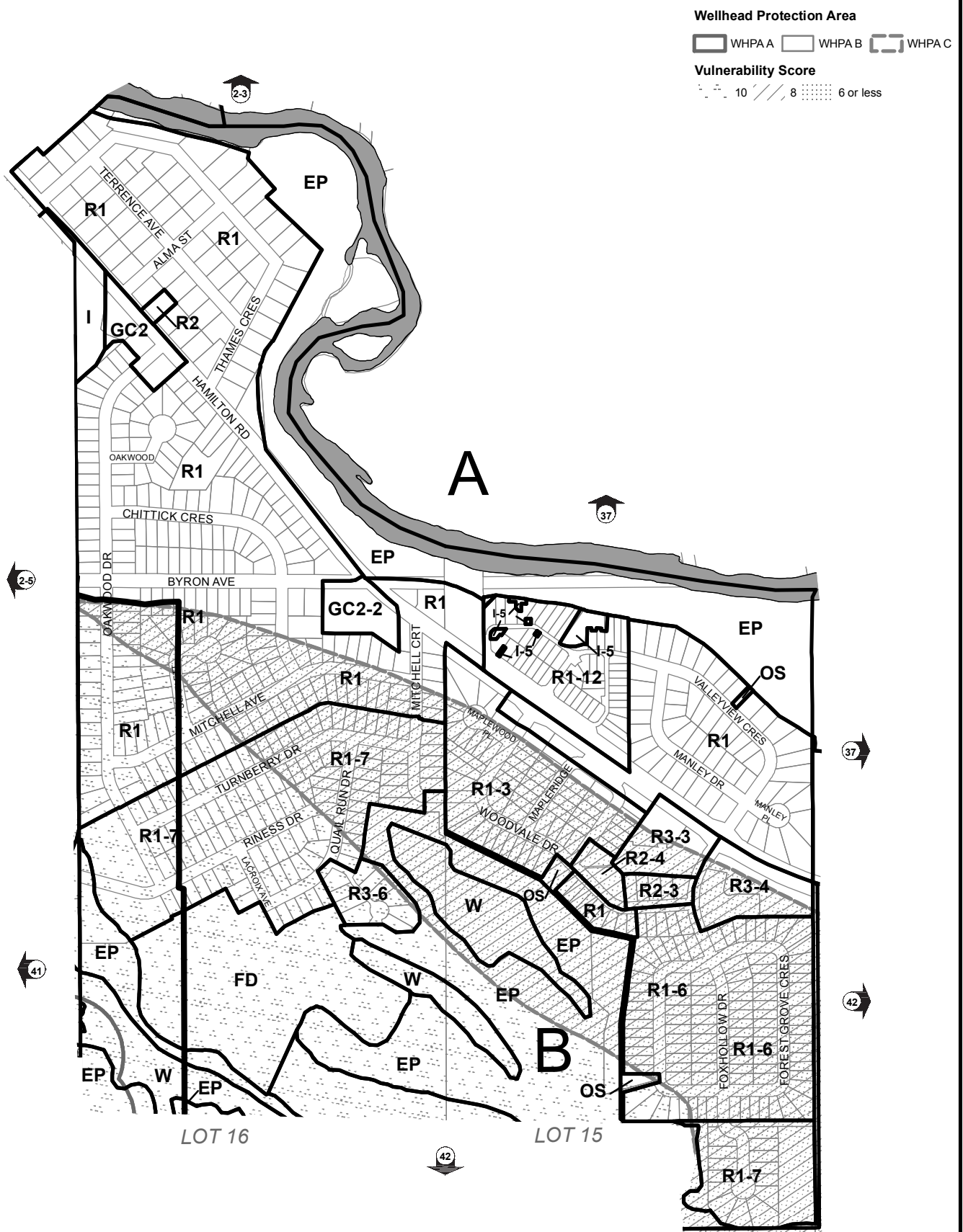


SCHEDULE A  
MAP NO.

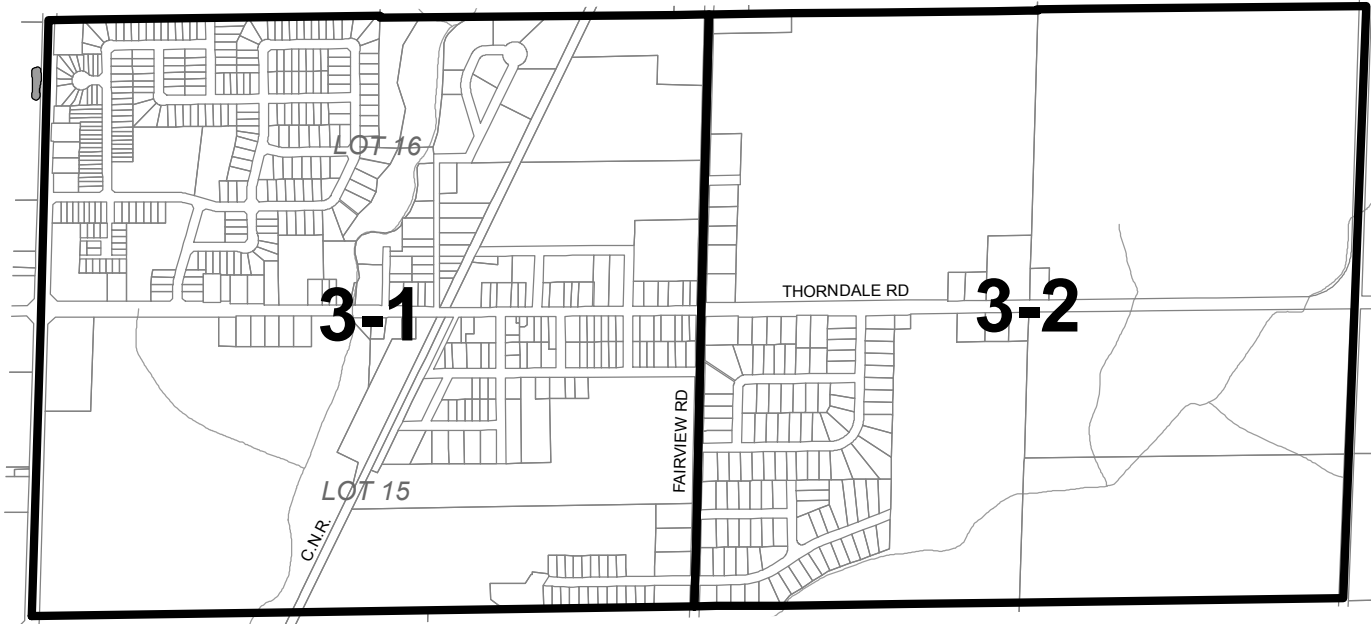
**2-4**





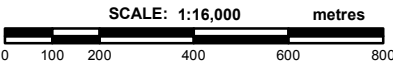


**THORNDALE**



**MUNICIPALITY OF THAMES CENTRE**

ZONING BY-LAW NO. 75-2006



SCHEDULE A  
**INDEX 3**

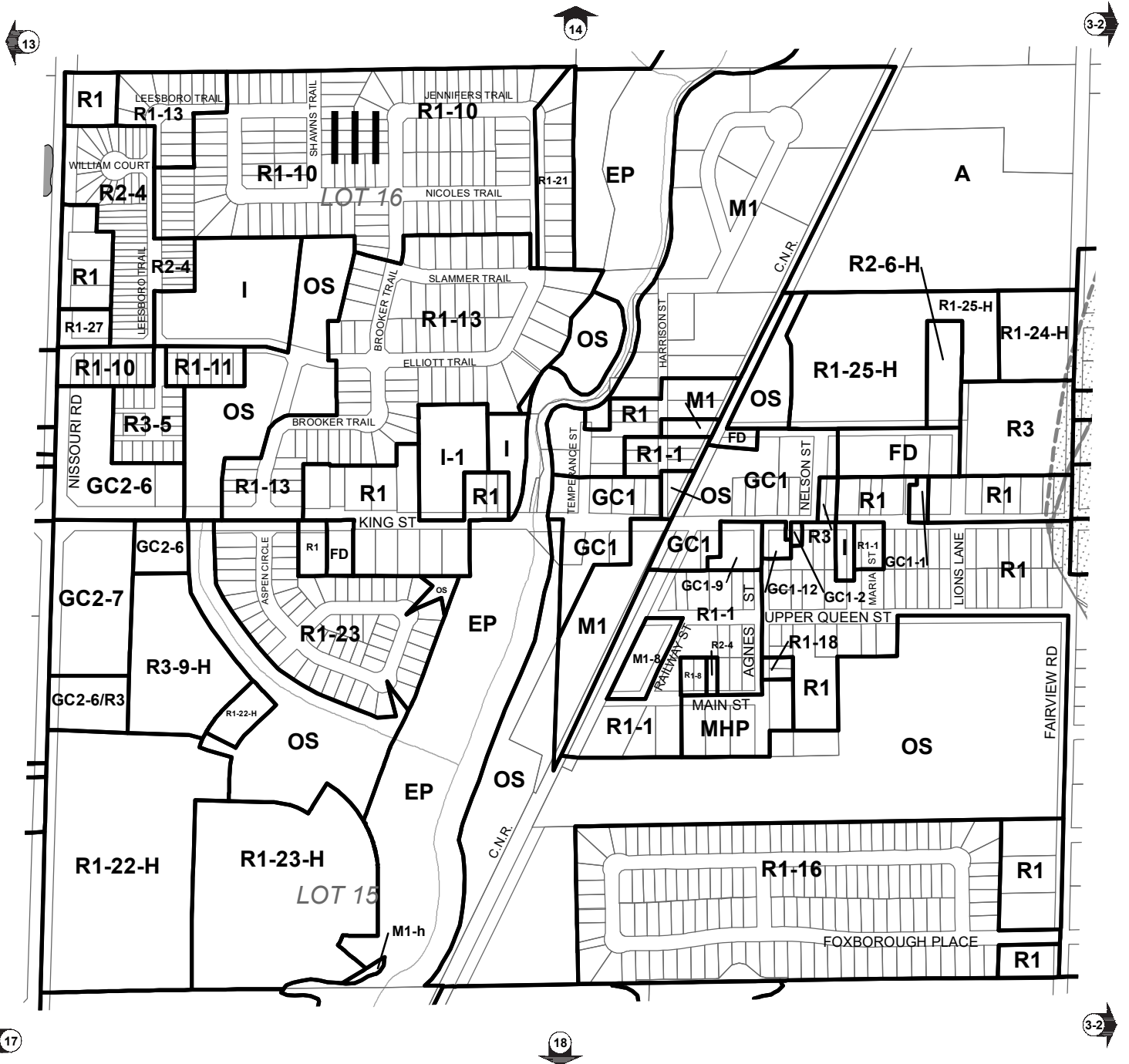


Wellhead Protection Area

WHPA A WHPA B WHPA C WHPA D

Vulnerability Score




10 8 6 or less

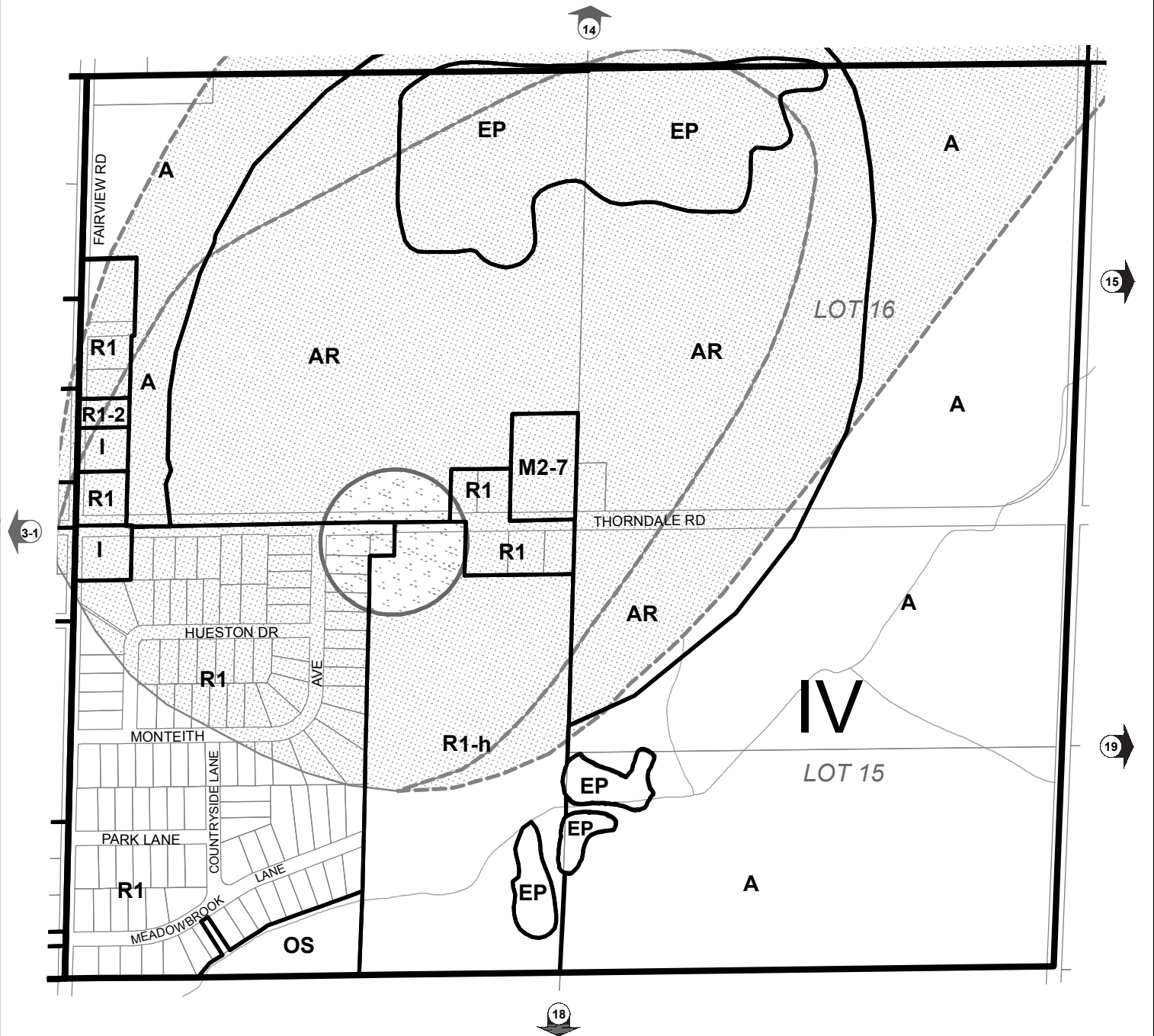


**Wellhead Protection Area**

 WHPA A
  WHPA B
  WHPA C

**Vulnerability Score**

 10
  8
  6 or less



## SCHEDULE "B"

### MINIMUM DISTANCE SEPARATION I (MDS I)

#### ASSESSMENT OF THE LIVESTOCK FACILITY

##### STEP 1. TOTAL LIVESTOCK UNITS<sup>1</sup>

Livestock Units are based on information in Table 1.

TYPE OF LIVESTOCK/POULTRY	HOUSING CAPACITY OF LIVESTOCK FACILITY	NUMBER OF ANIMALS PER LIVESTOCK UNIT (From Table 1)	NUMBER OF LIVESTOCK UNITS
(A) = TOTAL LIVESTOCK UNITS			(A)

Using Table 1, select Animal Group **1 2 3 4 or 5**, depending on type of animals on farm. If there are animals from different groups, select the highest group number. The group number is used when referring to Table 2.

##### STEP 2. LAND BASE ASSESSMENT (B)<sup>1</sup>

Number of tillable hectares on site → \_\_\_\_\_ x 5 = \_\_\_\_\_ (B) Potential Livestock Units (maximum 150)

**STEP 3.** Enter the GREATER of (A) Total Livestock Units from Step 1 OR (B) Potential Livestock Units from Step 2.  
= \_\_\_\_\_ Livestock Units (Use this figure to enter Table 2, Column 1)

**STEP 4. Minimum Distance Separation (MDS I) required from Livestock Facility** = \_\_\_\_\_ metres (from Table 2)

**STEP 5. Minimum Distance Separation (MDS I) required from Manure Storage** = \_\_\_\_\_ metres (from Table 3)

<sup>1</sup> Calculated for each existing livestock facility within 1750 metres

**TABLE 1**  
**ANIMAL GROUPS**

ANIMAL GROUP 1	ANIMAL GROUP 2	ANIMAL GROUP 3	ANIMAL GROUP 4	ANIMAL GROUP 5
1 Livestock Unit equals	1 Livestock Unit equals	1 Livestock Unit equals	1 Livestock Unit equals	1 Livestock Unit equals
200..Chicken Broilers 1.....Horse <sup>3</sup>	4.....Adult Sheep <sup>3</sup> 1.....Beef Cow <sup>1</sup> Confinement 10....Feeder Lambs 100...Ducks 5.....Emu 4.....Adult Goats <sup>3</sup> 10....Feeder Goats 3.....Ostrich 500...Pullets 50....Turkeys (>10kg) 75....Turkeys (5 -10kg) 100..Turkeys (<5kg)	1.....Beef Cow <sup>1</sup> Yard/Barn 2.....Beef Feeder <sup>1</sup> Yard/Barn 1.....Dairy Cow <sup>1,2</sup> 2.....Dairy Heifer <sup>1</sup> Yard/Barn 40...Adult Rabbits <sup>4</sup> 3.....Red Veal <300kg 125..Chicken Breeder Layers 75...Turkey Breeder Layers 6.....White Tail Deer <sup>3</sup> 4.....Red Tail Deer 2.....Elk 10....Fallow Deer	80.....Adult Mink <sup>4</sup> 40.....Adult Fox <sup>4</sup> 125...Caged Layers	4.....Feeder Hogs 5.....Sows/Boars 20...Weaners 4-30kg 6.....White Veal

<sup>1</sup> Includes calf to 150 kg<sup>2</sup> Multiply the number of milking cows by 1.5 to account for dry cows, heifers and calves on the same farm<sup>3</sup> Includes offspring until weaned<sup>4</sup> Includes offspring to market size

**TABLE 2**  
**MINIMUM DISTANCE SEPARATION FROM LIVESTOCK FACILITY**

**STEP 4**

Read across appropriate line from Column 1 to respective Animal Group and Land Use Type. This number is the Minimum Distance Separation requirement in metres from a livestock facility. Where both Type "A" and Type "B" Land Use Apply, use Type "B".

COLUMN 1	TYPE "A" LAND USE					TYPE "B" LAND USE				
	<ul style="list-style-type: none"> <li>1-3 non-farm residential lots, being created by consent or plan of subdivision</li> <li>the severance of an existing dwelling</li> <li>passive recreational use</li> <li>the building of a dwelling on an existing lot of record</li> <li>agriculturally-related commercial use</li> <li>industrial use</li> <li>cemetery</li> </ul>					<ul style="list-style-type: none"> <li>4 or more residential lots being created by consent or plan of subdivision</li> <li>active recreational use</li> <li>institutional use,</li> <li>commercial use, except agriculturally-related commercial use</li> <li>urban expansion</li> <li>multiple unit dwelling</li> <li>residential within a rural residential cluster</li> </ul>				

Greater of Livestock Units or Potential Livestock Units From Step 3	Animal Group					Animal Group				
	1	2	3	4	5	1	2	3	4	5
1-5	39	42	48	60	85	73	78	90	112	160
10	55	60	68	85	98	104	112	128	160	183
15	65	70	80	100	115	122	132	151	188	215
20	72	78	89	111	127	135	146	167	208	238
25	78	84	95	119	136	146	157	179	224	256
30	82	88	101	126	144	154	166	189	237	271
35	86	92	106	132	151	161	173	198	247	283
40	89	96	110	137	157	167	180	206	257	294
45	92	99	113	142	162	173	186	213	266	304
50	95	102	117	146	167	178	192	219	274	313
55	98	105	120	150	172	183	197	225	282	322
60	100	108	123	154	176	188	202	231	289	330
65	102	110	126	158	180	192	207	236	295	338
70	105	113	129	161	184	196	211	241	302	345
75	107	115	131	164	188	200	215	246	308	352
80	109	117	134	167	191	204	219	251	313	358
85	111	119	136	170	194	207	223	255	319	364
90	112	121	138	173	198	211	227	259	324	370
95	114	123	140	176	201	214	230	263	329	376
100	116	125	143	178	204	217	234	267	334	382
110	119	128	146	183	209	223	240	275	343	392
120	122	131	150	188	214	229	246	281	352	402
130	125	134	154	192	219	234	252	288	360	411
140	127	137	157	196	224	239	257	294	368	420
150	130	140	160	200	228	244	262	300	375	428
160	133	143	164	205	234	250	269	307	384	439
170	136	147	168	210	240	256	275	314	393	449
180	139	150	172	214	245	262	282	322	402	460
190	143	154	175	219	251	268	288	329	411	470
200	146	157	179	224	256	273	294	336	420	480
210	149	160	183	229	262	279	301	344	429	491
220	152	164	187	234	267	285	307	351	439	501
230	155	167	191	239	273	291	313	358	448	512
240	158	171	195	244	278	297	320	365	457	522
250	162	174	199	248	284	303	326	373	466	532
260	165	177	203	253	290	309	332	380	475	543
270	168	181	207	258	295	315	339	387	484	553
280	171	184	210	263	301	321	345	395	493	564
290	174	188	214	268	306	327	352	402	502	574
300	177	191	218	273	312	333	358	409	511	584

Note: for a golf course or driving range, the separation distance shall be measured from the clubhouse/pro-shop.

... Cont'd

Schedule "B", Table 2 (continued)

COLUMN 1	TYPE "A" LAND USE					TYPE "B" LAND USE				
Greater of Livestock Units or Potential Livestock Units From Step 3	Animal Group					Animal Group				
	1	2	3	4	5	1	2	3	4	5
320	183	197	225	281	321	342	368	421	526	602
340	187	201	229	287	328	349	376	430	538	614
360	190	204	234	292	334	356	383	438	548	626
380	193	208	238	297	340	362	390	446	557	637
400	196	212	242	302	345	368	397	453	566	647
420	199	215	245	307	351	374	403	460	575	657
440	202	218	249	311	356	379	409	467	584	667
460	205	221	252	316	361	385	414	473	592	676
480	208	224	256	320	365	390	420	480	599	685
500	210	227	260	324	370	395	425	486	607	694
520	213	229	262	328	374	399	430	491	614	702
540	215	232	265	331	379	404	435	497	621	710
560	218	235	268	335	383	408	440	503	628	718
580	220	237	271	339	387	413	444	508	635	726
600	222	240	274	342	391	417	449	513	641	733
620	225	242	276	346	395	421	453	518	648	740
640	227	244	279	349	399	425	458	523	654	747
660	229	246	282	352	402	429	462	528	660	754
680	231	249	284	355	406	433	466	533	666	761
700	233	251	287	358	410	437	470	538	672	768
720	235	253	289	361	413	441	474	542	678	781
740	237	255	292	364	416	444	478	547	683	781
760	239	257	294	368	420	448	482	551	689	787
780	241	259	296	370	423	451	486	555	694	793
800	243	261	298	373	426	455	490	560	699	799
850	247	266	304	380	434	463	499	570	712	814
900	251	271	314	387	442	472	507	580	725	828
950	255	275	319	393	449	479	516	589	737	842
1000	259	279	319	400	456	486	524	598	748	855
1050	263	283	324	405	463	493	531	607	759	867
1100	267	287	328	411	469	500	539	616	770	880
1150	270	291	333	416	475	507	546	624	780	891
1200	274	295	337	421	482	514	553	632	790	903
1250	277	299	341	427	486	520	560	648	809	925
1300	281	302	345	432	493	526	567	648	809	925
1350	284	306	349	437	499	532	573	655	819	936
1400	287	309	353	441	505	538	579	662	828	946
1450	290	312	357	446	510	544	586	669	837	956
1500	293	316	361	451	515	549	592	676	845	966
1550	296	319	364	455	520	555	598	683	854	975
1600	299	322	368	460	525	560	603	689	862	985
1650	302	325	371	464	530	565	609	696	870	994
1700	304	328	375	468	535	571	614	702	878	1003
1750	307	331	378	472	540	576	620	708	886	1012
1800	310	333	381	476	544	581	625	714	893	1021
1850	312	336	384	480	549	585	630	720	901	1029
1900	315	339	387	484	553	590	636	726	908	1038
1950	318	342	390	488	558	595	641	732	915	1046
2000	320	344	393	492	562	599	646	738	922	1054

...Cont'd

Schedule "B", Table 2 (continued)

COLUMN 1	TYPE "A" LAND USE					TYPE "B" LAND USE				
Greater of Livestock Units or Potential Livestock Units From Step 3	Animal Group					Animal Group				
	1	2	3	4	5	1	2	3	4	5
2100	325	349	399	499	571	608	655	749	936	1070
2200	329	354	405	506	579	617	665	759	949	1085
2300	334	359	411	513	587	626	674	770	962	1100
2400	338	364	416	520	594	634	682	780	975	1114
2500	342	369	421	527	602	642	691	790	987	1128
2600	346	373	426	533	609	649	699	799	999	1142
2700	350	377	431	539	616	657	708	809	1011	1155
2800	354	382	436	545	623	664	715	818	1022	1168
2900	358	386	441	551	630	672	723	827	1033	1181
3200	369	398	454	568	649	692	746	852	1065	1217
3400	376	405	463	579	661	705	760	868	1085	1240
3600	383	412	471	589	673	718	773	884	1105	1262
3800	389	419	479	599	685	730	786	899	1123	1284
4200	402	433	494	618	706	753	811	927	1159	1324
4400	408	439	502	627	717	764	823	941	1176	1344
4600	413	445	509	636	727	775	834	954	1192	1362
4800	419	451	515	644	736	785	846	966	1208	1381
5000	424	457	522	653	746	795	857	979	1224	1398
7500	482	519	593	742	846	904	974	1113	1391	1590
10000	529	569	651	813	930	991	1068	1220	1525	1743

**TABLE 3**  
**MINIMUM DISTANCE SEPARATION (MDS I) FROM MANURE STORAGE FACILITY**

The following table is used to calculate MDS I requirements in metres from manure storage associated with livestock facilities.

Using the resulting MDS I distance from Table 2, read across the appropriate line to the column for the applicable manure storage Type 1, 2, 3 or 4.

Select the distance under the appropriate Land Use Type "A" or "B".

This is the MINIMUM DISTANCE SEPARATION REQUIREMENT (MDS I) in metres from the manure storage of a livestock facility for the establishment of a non-farm use.

**MANURE STORAGE TYPE**

- Type 1: Roofed or covered storages for manure, runoff, and milkhouse washwater. Includes any covered or roofed concrete, steel, or earthen storages, in-barn solid manure packs, and storages under fully slatted floors.
- Type 2: Open solid manure pile on concrete slab. Includes the runoff storages (concrete or earthen) used for capturing seepage liquids from solid manure storage or runoff liquids from yards. If yards are scraped into runoff storage, use Type 3 when runoff storage is a concrete or steel tank and Type 4 when runoff storage is earthen. Milkhouse washwater may be added to runoff storage.
- Type 3: Open concrete or steel tank used for storing liquid manure or yard runoff when yard is scraped into storage.
- Type 4: Open earth-sided storage or earth-sided storage with concrete floor to be used for storing liquid manure or yard runoff when yard is scraped into storage milkhouse washwater.

**MANURE STORAGE DISTANCE**

Distance for Livestock Facility from Table 2 (Step 4)	Type 1		Type 2		Type 3		Type 4	
	Covered Storage		Open Solid Storage		Open Liquid Storage		Earthen Storage	
	Type "A" Land Use	Type "B" Land Use	Type "A" Land Use	Type "B" Land Use	Type "A" Land Use	Type "B" Land Use	Type "A" Land Use	Type "B" Land Use
40	40	-	55	-	119	-	324	-
45	45	-	60	-	123	-	326	-
50	50	-	65	-	127	-	328	-
55	55	-	70	-	132	-	331	-
60	60	-	74	-	136	-	333	-
65	65	-	79	-	140	-	335	-
70	70	70	84	103	144	241	337	686
75	75	75	89	107	149	246	339	689
80	80	80	94	112	153	250	342	691
85	85	85	99	117	157	254	344	693
90	90	90	103	122	161	258	346	695
95	95	95	108	127	165	263	348	698
100	100	100	113	132	170	267	351	700
110	110	110	123	141	178	275	355	704
120	120	120	133	151	187	284	359	709
130	130	130	142	161	195	292	364	713
140	140	140	152	171	203	301	368	717
150	150	150	162	180	212	309	373	722
160	160	160	172	190	220	318	377	726
170	170	170	181	200	229	326	382	731
180	180	180	191	209	237	335	386	735
190	190	190	201	219	246	343	390	740
200	200	200	210	229	254	351	395	744
210	210	210	220	239	263	360	399	749
220	220	220	230	248	271	368	404	753
230	230	230	239	258	280	377	408	757
240	240	240	249	268	288	385	413	762
260	260	260	268	287	305	402	421	771
280	280	280	288	307	322	419	430	780
300	300	300	307	326	339	436	439	788



Schedule "B", Table 3 (continued)

Distance for Livestock Facility from Table 2 (Step 4)	Type 1		Type 2		Type 3		Type 4	
	Covered Storage		Open Solid Storage		Open Liquid Storage		Earthen Storage	
	Type "A" Land Use	Type "B" Land Use	Type "A" Land Use	Type "B" Land Use	Type "A" Land Use	Type "B" Land Use	Type "A" Land Use	Type "B" Land Use
Note: Numbers not listed shall be interpolated from this Table.								
320	320	320	327	346	356	453	448	797
340	340	340	346	365	372	470	457	806
360	360	360	366	385	389	487	466	815
380	380	380	385	404	406	504	475	825
400	400	400	404	423	423	521	483	833
450	450	450	453	472	465	563	506	855
500	500	500	501	520	508	605	528	877
550	550	550	550	569	550	648	550	899
600	600	600	600	618	600	690	600	922
650	650	650	650	666	600	732	650	944
700	700	700	700	715	700	775	700	966
750	750	750	750	763	750	817	750	988
800	800	800	800	812	800	859	800	1010
850	850	850	850	861	850	902	850	1033
900	900	900	900	909	900	944	900	1055
950	950	950	950	958	950	986	950	1077
1000	1000	1000	1000	1006	1000	1028	1000	1099
1050	1050	1050	1050	1055	1050	1071	1050	1100
1100	1100	1100	1100	1100	1100	1100	1100	1100

For operations requiring MDS of more than 550 metres from the livestock facility, the MDS for manure storage will be the same distance as the livestock facility.

## SCHEDULE "C"

### MINIMUM DISTANCE SEPARATION II (MDS II)

#### STEP 1 Calculate capacity of livestock facility

Type of Livestock/Poultry	Existing Capacity of Livestock Facility	Livestock Units <sup>1</sup>	Additional Capacity of Livestock Facility	Livestock Units <sup>1</sup>	Total Capacity of Livestock Facility	Livestock Units <sup>1</sup>
Sub-Total 1			Sub-Total 2		Total 3	

Calculate Percentage Increase  $\frac{\text{Sub-Total 2} \rightarrow [ \quad ]}{\text{Sub-Total 1} \rightarrow [ \quad ]} \times 100 = [ \quad ] \%$

#### STEP 2

Factor A: Type of livestock/poultry and odour potential from Table 1..... Factor A [  ]  
 Factor B: Total livestock units from Table 2 ..... Factor B: [  ]  
 Factor C: Percentage increase from Table 3 ..... Factor C: [  ]  
 Factor D: Type of manure system (Solid = 0.7, Liquid = 0.8) ..... Factor D: [  ]

Building Base Distance 'F' = (A x B x C x D)..... Base Distance 'F': [  ]

#### STEP 3

Manure Storage Base Distance 'S' from Table 4..... Base Distance 'S': [  ]

#### STEP 4

MINIMUM DISTANCE SEPARATION (MDS II) REQUIRED:		FOR BUILDING:	FOR MANURE STORAGE:
Column 1	Col. 2	Col. 3	Col. 5
Neighbouring land use or boundary	Separation Factor "R"	Distance "F" x Col. 2 (m)	Distance "S" x Col. 2 (m)
From nearest dwelling on a separate lot	1.0		
From the nearest lot zoned AGC, M1, M2, RM, EP or W, or any lot in any Zone lawfully used for a cemetery or a passive recreational use including a public or private park used only for a passive recreational use, or any lot used for an agriculturally-related commercial use or an industrial use.	1.0		
From the nearest lot in a Residential or Institutional Zone, or any lot in a GC, HC, NC, or OR Zone, a golf course <sup>2</sup> , driving range <sup>2</sup> or any lot lawfully used for a public or private park with an active recreational use, or any lot lawfully used for a commercial use other than an agriculturally-related commercial use.	2.0		
From nearest side or rear lot line	0.2		
Nearest Road Allowance	0.25		

<sup>1</sup> Based on information in Table 1.

<sup>2</sup>For a golf course or driving range, the separation distance shall be measured from the clubhouse / pro-shop.

**TABLE 1**  
**FACTOR "A" (Odour Potential)**  
**and ANIMALS PER LIVESTOCK UNIT (Based on housing capacity)**

Animals/Birds Per Livestock Unit		Factor A	
BEEF	1	Beef Cow <sup>1</sup> .....(barn confinement).....	0.7
	1	" ".....(barn with yard).....	0.8
	2	Beef Feeders.....(barn confinement).....	0.7
	2	" ".....(barn with yard).....	0.8
CHICKEN	125	Caged Layers.....(manure stored in barn).....	1.0
	125	Caged Layers.....(daily manure removal).....	0.8
	125	Chicken Breeder Layers.....	0.8
	200	Chicken Broilers/Roasters.....	0.65
	500	Pullets (replacement layers).....	0.7
DAIRY	1	Milking Cow <sup>1, 2</sup> .....(tie-stall).....	0.65
	1	" ".....(free-stall).....	0.7
	2	Dairy Heifers.....(barn confinement).....	0.7
	2	" ".....(barn with yard).....	0.8
DEER	6	White Tail Deer <sup>3</sup> .....	0.8
	4	Red Tail Deer.....	0.8
	10	Fallow Deer.....	0.8
DUCK	100	Ducks.....	0.7
ELK	2	Elk.....	0.8
EMU	5	Emu.....	0.7
FOX	40	Adult Fox <sup>3</sup> .....	1.0
GOAT	4	Adult Goats <sup>3</sup> .....	0.7
	10	Feeder Goats (>20 kg).....	0.7
HORSE	1	Horse <sup>3</sup> .....	0.65
MINK	80	Adult Mink <sup>4</sup> .....	1.0
OSTRICH	3	Ostrich.....	0.7
RABBIT	40	Adult Rabbits <sup>4</sup> .....	0.8
SHEEP	4	Adult Sheep <sup>3</sup> .....	0.7
	10	Feeder Lambs (>20 kg).....	0.7
SWINE	5	Sows/Boars.....	1.0
	4	Feeders Hogs (30-120 kg.).....	1.0
	20	Weaners (4-30 kg).....	1.0
TURKEY	50	Meat Turkeys (>10 kg).....	0.7
	75	Meat Turkeys (5-10 kg).....	0.7
	75	Turkey Breeder Layers.....	0.8
	100	Meat Turkeys (<5 kg).....	0.7
	500	Pullets (replacement breeder).....	0.7
VEAL	6	White Veal.....	1.0
	3	Red Veal (<300 kg).....	0.8
ALL OTHER	1	450 kg of animals/poultry housed at one time.....	0.8

<sup>1</sup> Includes calf to 150 kg.<sup>2</sup> A dairy/cow-calf farm usually has milking cows, dry cows, heifers and calves. Multiply the number of milking/nursing cows by 1.5 to account for the followers when they are all kept on the same farm.<sup>3</sup> Includes offspring until weaned.<sup>4</sup> Includes offspring to market size.<sup>5</sup> Multiply number of sows by 2.4 to determine the number of weaners.

**TABLE 2**  
**FACTOR "B" (TOTAL LIVESTOCK UNITS)**

Note: Numbers not listed shall be interpolated from this Table.

Livestock Units <sup>1</sup>	Factor B	Livestock Units <sup>1</sup>	Factor B	Livestock Units <sup>1</sup>	Factor B	Livestock Units <sup>1</sup>	Factor B
5 ---	107	95 ---	313	500 ---	578	1600 ---	821
6 ---	119	100 ---	318	520 ---	585	1650 ---	829
7 ---	129	110 ---	327	540 ---	592	1700 ---	836
8 ---	138	120 ---	335	560 ---	598	1750 ---	844
9 ---	145	130 ---	343	580 ---	605	1800 ---	851
10 ---	152	140 ---	350	600 ---	611	1850 ---	858
12 ---	164	150 ---	357	620 ---	617	1900 ---	865
14 ---	175	160 ---	366	640 ---	623	1950 ---	872
16 ---	183	170 ---	374	660 ---	629	2000 ---	879
18 ---	191	180 ---	383	680 ---	635	2100 ---	892
20 ---	198	190 ---	392	700 ---	640	2200 ---	905
22 ---	205	200 ---	400	720 ---	646	2300 ---	917
24 ---	210	210 ---	409	740 ---	651	2400 ---	929
26 ---	216	220 ---	418	760 ---	656	2500 ---	941
28 ---	221	230 ---	426	780 ---	661	2600 ---	952
30 ---	225	240 ---	435	800 ---	666	2700 ---	963
32 ---	230	250 ---	444	850 ---	679	2800 ---	974
34 ---	234	260 ---	452	900 ---	690	2900 ---	985
36 ---	238	270 ---	461	950 ---	702	3000 ---	995
38 ---	241	280 ---	470	1000 ---	713	3200 ---	1015
40 ---	245	290 ---	478	1050 ---	723	3400 ---	1034
45 ---	253	300 ---	487	1100 ---	733	3600 ---	1053
50 ---	261	320 ---	501	1150 ---	743	3800 ---	1071
55 ---	268	340 ---	512	1200 ---	753	4000 ---	1088
60 ---	275	360 ---	522	1250 ---	762	4200 ---	1105
65 ---	281	380 ---	531	1300 ---	771	4400 ---	1121
70 ---	287	400 ---	540	1350 ---	780	4600 ---	1136
75 ---	293	420 ---	548	1400 ---	789	4800 ---	1152
80 ---	298	440 ---	556	1450 ---	797	5000 ---	1166
85 ---	304	460 ---	564	1500 ---	805	7500 ---	1326
90 ---	309	480 ---	571	1550 ---	813	10000 ---	1455

<sup>1</sup> From Step 1 "Total 3"

**TABLE 3**  
**FACTOR "C" (Percentage Increase)**

Percentage Increase <sup>1</sup>	Factor C	Percentage Increase <sup>1</sup>	Factor C	Percentage Increase <sup>1</sup>	Factor C
0-50 ---	0.70	111-120 ---	0.86	261-280 ---	1.03
51-55 ---	0.72	121-130 ---	0.88	281-300 ---	1.04
56-60 ---	0.73	131-140 ---	0.90	301-325 ---	1.05
61-65 ---	0.75	141-150 ---	0.91	326-350 ---	1.06
66-70 ---	0.76	151-160 ---	0.92	351-375 ---	1.07
71-75 ---	0.77	161-170 ---	0.94	376-400 ---	1.08
76-80 ---	0.78	171-180 ---	0.95	401-425 ---	1.09
81-85 ---	0.79	181-190 ---	0.96	426-450 ---	1.10
86-90 ---	0.81	191-200 ---	0.97	451-500 ---	1.11
91-95 ---	0.82	201-220 ---	0.99	501-550 ---	1.12
96-100 ---	0.83	221-240 ---	1.00	551-650 ---	1.13
101-110 ---	0.85	241-260 ---	1.02	651-700 ---	1.14

Note: for new livestock farms, or if the % increase is greater than 700 percent, use Factor C=1.14. If there are less than 3 years between the issuance dates of 2 or more successive building permits for new or expanded livestock facilities on the same legal lot of record, then the percentage increase Factor C shall be based on the combined increase in Livestock Units of those facilities named in building permits over that 3 year period, compared to the number of Livestock Units that were present in any other facilities before those building permits were issued.

<sup>1</sup> From Step 1

**TABLE 4**  
**MANURE STORAGE BASE DISTANCE**

Select the Manure Storage Base Distance corresponding to the Building Base Distance "F" for the Type of Manure Storage Facility to be used.

**MANURE STORAGE TYPE**

- Type 1: Roofed or covered storages for manure, runoff, and milkhous washwater. Includes any covered or roofed concrete, steel, or earthen storages, in-barn solid manure packs, and storages under fully slatted floors.
- Type 2: Open solid manure pile on concrete slab. Includes the runoff storages (concrete or earthen) used for capturing seepage liquids from solid manure storage or runoff liquids from yards. If yards are scraped into runoff storage, use Type 3 when runoff storage is a concrete or steel tank and Type 4 when runoff storage is earthen. Milkhous washwater may be added to runoff storage.
- Type 3: Open concrete or steel tank used for storing liquid manure or yard runoff when yard is scraped into storage.
- Type 4: Open earth-sided storage or earth-sided storage with concrete floor to be used for storing liquid manure or yard runoff when yard is scraped into storage milkhous washwater.

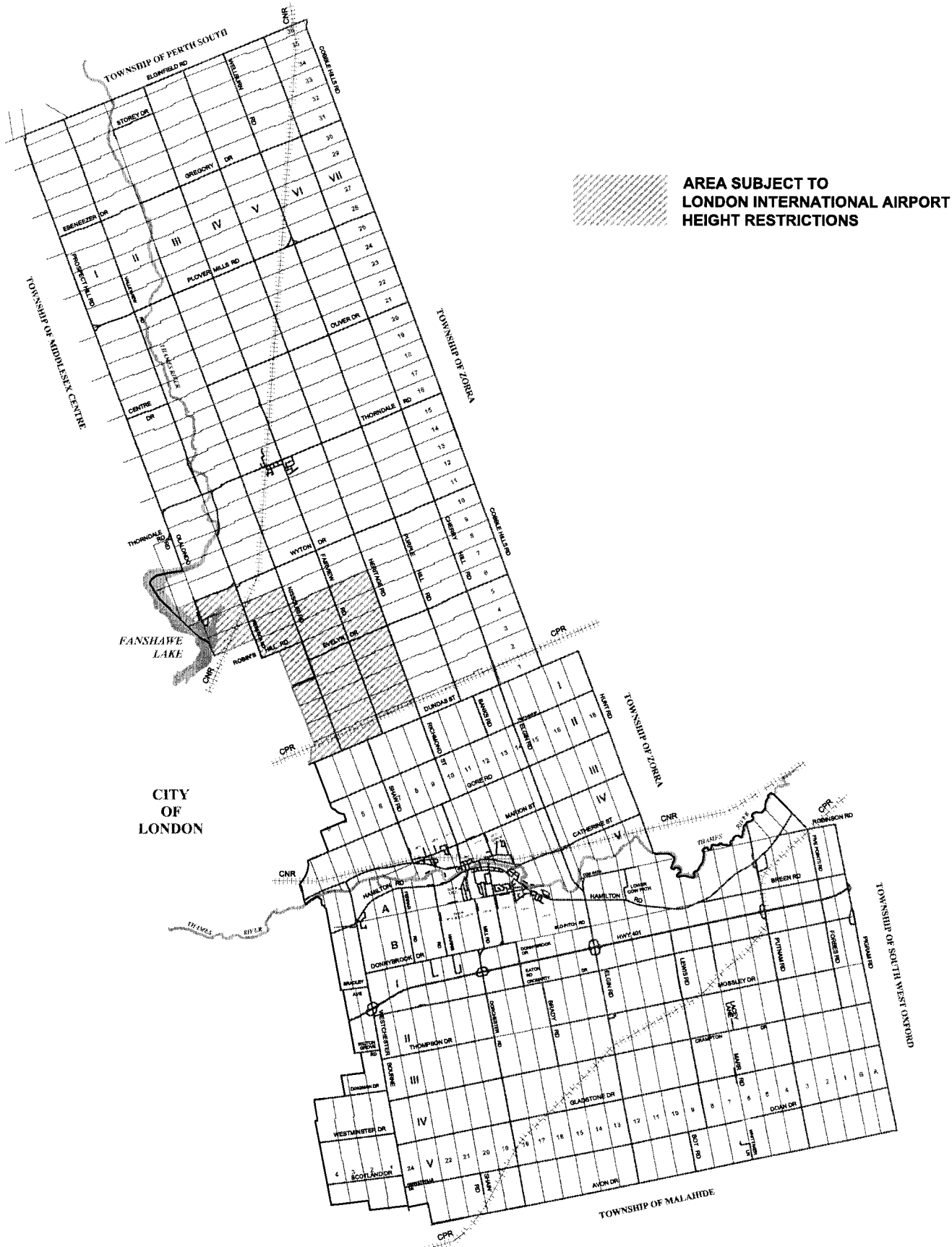
**MANURE STORAGE DISTANCE "S" (in metres)**

Base Distance 'F' for the Building (m) from Step 2

Note: Numbers not listed shall be interpolated from this Table.

	Type 1	Type 2	Type 3	Type 4
	Covered Storage	Open Solid Storage	Open Liquid Storage	Earthen Storage
40	40	55	119	324
45	45	60	123	326
50	50	65	128	328
55	55	70	132	331
60	60	74	136	333
65	65	79	140	335
70	70	84	144	337
75	75	89	149	340
80	80	94	153	342
85	85	99	157	344
90	90	104	161	346
95	95	108	166	348
100	100	113	170	351
105	105	118	174	353
110	110	123	178	355
115	115	128	182	357
120	120	133	187	360
125	125	138	191	362
130	130	142	195	364
135	135	147	199	366
140	140	152	204	368
145	145	157	208	371
150	150	162	212	373
160	160	172	220	377
170	170	181	229	382
180	180	191	237	386
190	190	201	246	391
200	200	210	254	395
210	210	220	263	399
220	220	230	271	404
230	230	239	280	408
240	240	249	288	413
260	260	269	305	422
280	280	288	322	430
300	300	307	339	439
320	320	327	356	448
340	340	346	373	457
360	360	366	389	466
380	380	385	406	475
400	400	404	423	484
420	420	424	440	492
440	440	443	457	501
460	460	463	474	510
480	480	482	491	519
500	500	502	508	528
550	550	550	550	550

For operations requiring MDS of more than 550 metres from the livestock facility, the MDS for the manure storage will be the same distance as the livestock facility.



# MUNICIPALITY OF THAMES CENTRE

ZONING BY-LAW NO. 75-2006

SCALE: 1:175 000



**SCHEDULE  
D**